PLAT OF SURVEY FOR:
CONSERVATION EASEMENT FOR THE STATE OF NORTH CAROLINA, NC DEPARTMENT OF ADMINISTRATION ECOSYSTEM ENHANCEMENT PROGRAM, RIPSHIN BRANCH (EEP ID# 372, SPO# 005 AV – RIPSHIN RESTORATION BRANCH SITE)

HURRICANE TOWNSHIP, ASHE COUNTY, N.C.
MAY 16, 2007 SCALE 1" = 100'

100 0 100 200 300
GRAPHIC SCALE – FEET

CURRENT SURVEYING & MAPPING, P.A.
1353 BRUSHY MOUNTAIN ROAD
WILKESBORO, N.C. 28697
RICHARD C. CURRENT, REG. NO. L-756

ANY LIABILITY FOR THIS SURVEY ON THE PART OF THE SURVEYOR IS SOLELY TO THE STATE OF NORTH CAROLINA, NC DEPARTMENT OF ADMINISTRATION ECOSYSTEM ENHANCEMENT PROGRAM

CURRENT TAX RECORDS USED TO IDENTIFY ADJOINING PROPERTY OWNERS. SURVEY PERFORMED WITHOUT A TITLE REPORT. WHICH MAY REVEAL ADDITIONAL CONVEYANCES, RIGHTS-OF-WAY, EASEMENTS, OR OTHER RESTRICTIONS NOT SHOWN.

THIS PROPERTY IS NOT WITHIN THE FLOOD PLAIN.
PANEL # 370007 0001 A dtd 6-23-78

Point	Northing	Easting
948	1037808.843	1229083.059

PLAT APPROVED BY VIRGINIA TATE
7/10/08 DATE — VIRGINIA TATE

AREA 1 TRACT 1
(& A PORTION OF TRACT 2)

16.21 ACRES
By Coordinate Computation
Ref. Bk. 213, Pg. 1085
(a portion of)

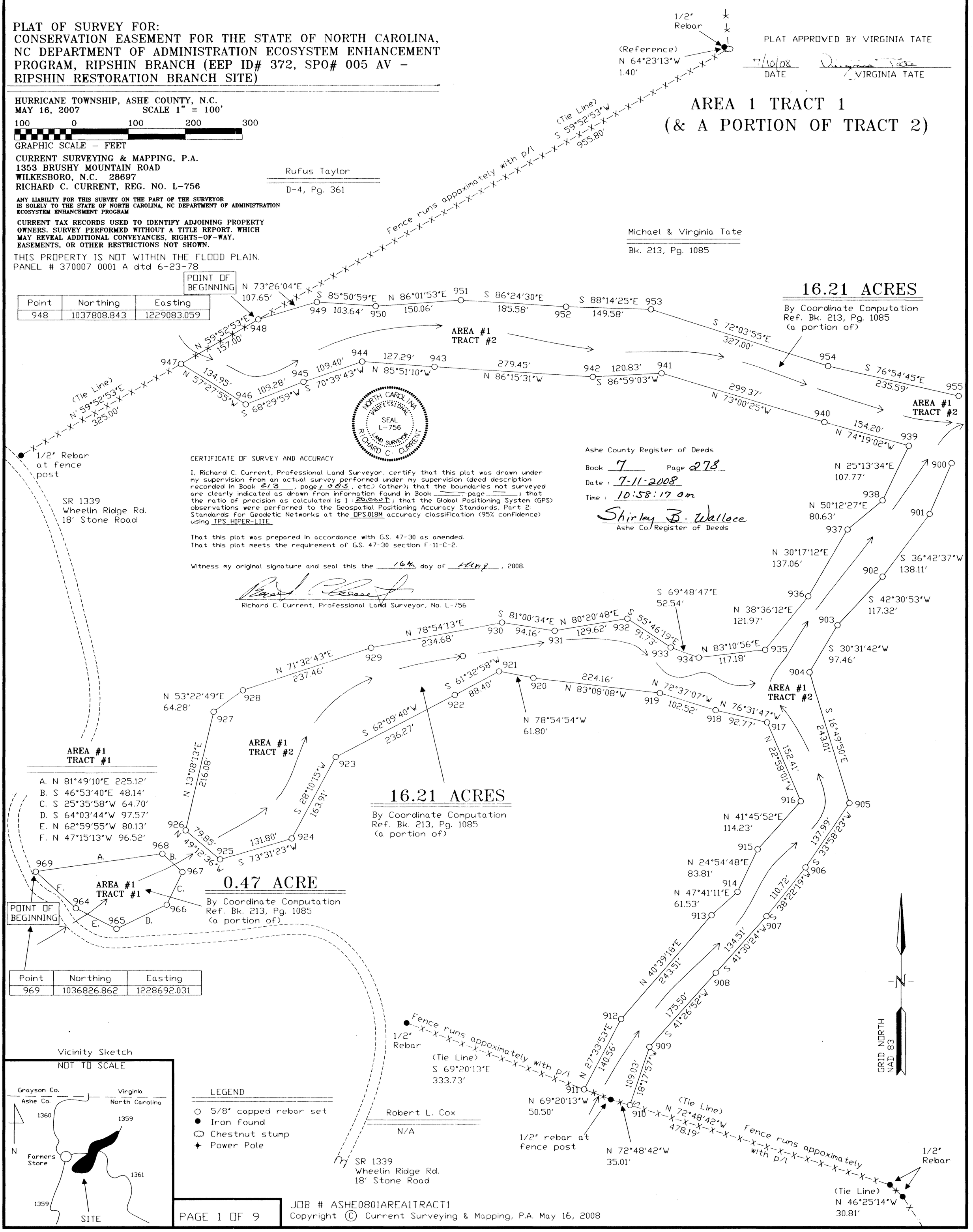

Point	Northing	Easting
969	1036826.862	1228692.031

CERTIFICATE OF SURVEY AND ACCURACY

I, Richard C. Current, Professional Land Surveyor, certify that this plat was drawn under my supervision from an actual survey performed under my supervision (deed description recorded in Book 213, page 1085, etc.) (other); that the boundaries not surveyed are clearly indicated as drawn from information found in Book ____, page ____; that the ratio of precision as calculated is 1 : 20,000+; that the Global Positioning System (GPS) observations were performed to the Geospatial Positioning Accuracy Standards, Part 2: Standards for Geodetic Networks at the OPS.018M accuracy classification (95% confidence) using TPS HIPER-LITE

That this plat was prepared in accordance with G.S. 47-30 as amended.
That this plat meets the requirement of G.S. 47-30 section F-11-C-2.

Witness my original signature and seal this the 16th day of May, 2008.

Richard C. Current, Professional Land Surveyor, No. L-756

NORTH CAROLINA PROFESSIONAL SEAL L-756 LAND SURVEYOR RICHARD C. CURRENT

Ashe County Register of Deeds
Book 7 Page 278
Date : 7-11-2008
Time : 10:58:17 am
Shirley B. Wallace
Ashe Co. Register of Deeds

Vicinity Sketch
NOT TO SCALE

LEGEND
- ○ 5/8" capped rebar set
- ● Iron found
- Chestnut stump
- Power Pole

JOB # ASHE0801AREA1TRACT1
Copyright © Current Surveying & Mapping, P.A. May 16, 2008

AREA 1 A PORTION OF TRACTS 2 & 3

PLAT OF SURVEY FOR:
CONSERVATION EASEMENT FOR THE STATE OF NORTH CAROLINA, NC DEPARTMENT OF ADMINISTRATION ECOSYSTEM ENHANCEMENT PROGRAM, RIPSHIN BRANCH (EEP ID# 372, SPO# 005 AV – RIPSHIN RESTORATION BRANCH SITE)

HURRICANE TOWNSHIP, ASHE COUNTY, N.C.
MAY 16, 2007 SCALE 1" = 100'

100 0 100 200 300
GRAPHIC SCALE – FEET

CURRENT SURVEYING & MAPPING, P.A.
1353 BRUSHY MOUNTAIN ROAD
WILKESBORO, N.C. 28697
RICHARD C. CURRENT, REG. NO. L-756

ANY LIABILITY FOR THIS SURVEY ON THE PART OF THE SURVEYOR IS SOLELY TO THE STATE OF NORTH CAROLINA, NC DEPARTMENT OF ADMINISTRATION ECOSYSTEM ENHANCEMENT PROGRAM

CURRENT TAX RECORDS USED TO IDENTIFY ADJOINING PROPERTY OWNERS. SURVEY PERFORMED WITHOUT A TITLE REPORT. WHICH MAY REVEAL ADDITIONAL CONVEYANCES, RIGHTS-OF-WAY, EASEMENTS, OR OTHER RESTRICTIONS NOT SHOWN.

THIS PROPERTY IS NOT WITHIN THE FLOOD PLAIN.
PANEL # 370007 0001 A dtd 6-23-78

Michael & Virginia Tate
Bk. 213, Pg. 1085

16.21 ACRES
By Coordinate Computation
Ref. Bk. 213, Pg. 1085
(a portion of)

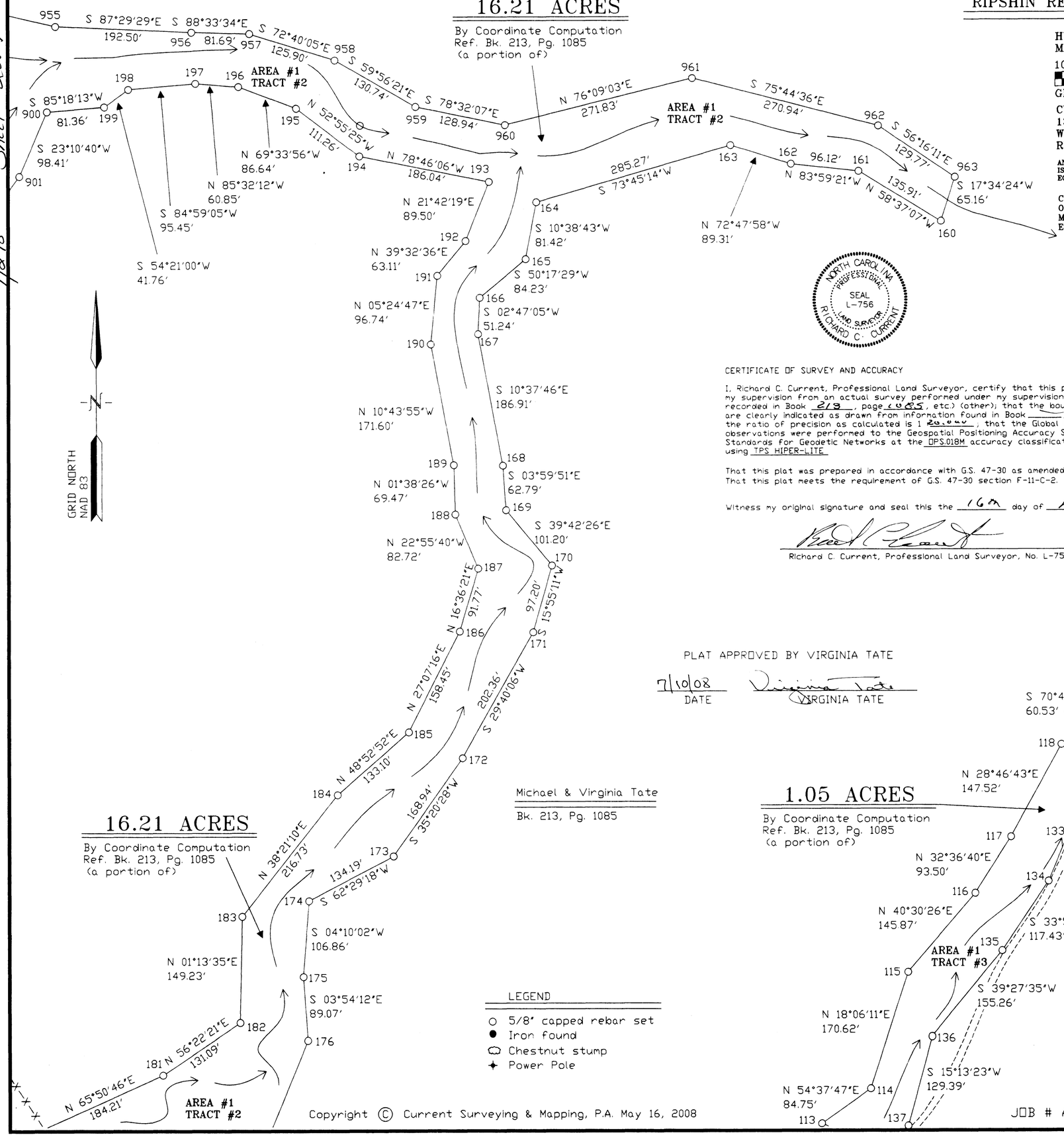

Michael & Virginia Tate
Bk. 213, Pg. 1085

16.21 ACRES
By Coordinate Computation
Ref. Bk. 213, Pg. 1085
(a portion of)

1.05 ACRES
By Coordinate Computation
Ref. Bk. 213, Pg. 1085
(a portion of)

Point	Northing	Easting
132	1036644.134	1231787.636

Michael & Virginia Tate
Bk. 213, Pg. 1085

LEGEND
- ○ 5/8" capped rebar set
- ● Iron found
- Chestnut stump
- ✦ Power Pole

NORTH CAROLINA PROFESSIONAL SEAL L-756 LAND SURVEYOR RICHARD C. CURRENT

CERTIFICATE OF SURVEY AND ACCURACY

I, Richard C. Current, Professional Land Surveyor, certify that this plat was drawn under my supervision from an actual survey performed under my supervision (deed description recorded in Book 213, page 1085, etc.) (other); that the boundaries not surveyed are clearly indicated as drawn from information found in Book ____, page ____; that the ratio of precision as calculated is 1 20,000; that the Global Positioning System (GPS) observations were performed to the Geospatial Positioning Accuracy Standards, Part 2: Standards for Geodetic Networks at the OPS.018M accuracy classification (95% confidence) using TPS HIPER-LITE

That this plat was prepared in accordance with G.S. 47-30 as amended.
That this plat meets the requirement of G.S. 47-30 section F-11-C-2.

Witness my original signature and seal this the 16th day of May, 2008.

Richard C. Current, Professional Land Surveyor, No. L-756

PLAT APPROVED BY VIRGINIA TATE

7/10/08 DATE — VIRGINIA TATE

Ashe County Register of Deeds
Book _____ Page _____
Date : _____
Time : _____
Ashe Co. Register of Deeds

Vicinity Sketch
NOT TO SCALE

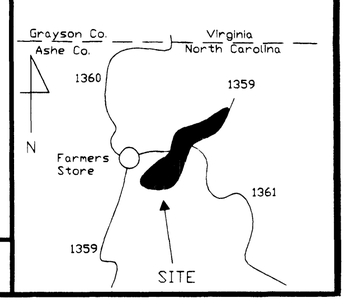

Copyright © Current Surveying & Mapping, P.A. May 16, 2008

JOB # ASHE0801AREA1TRACT2

7/10/08 Sheet 2 of 9

AREA 1 TRACTS 4–5 & A PORTION OF 2 & 3

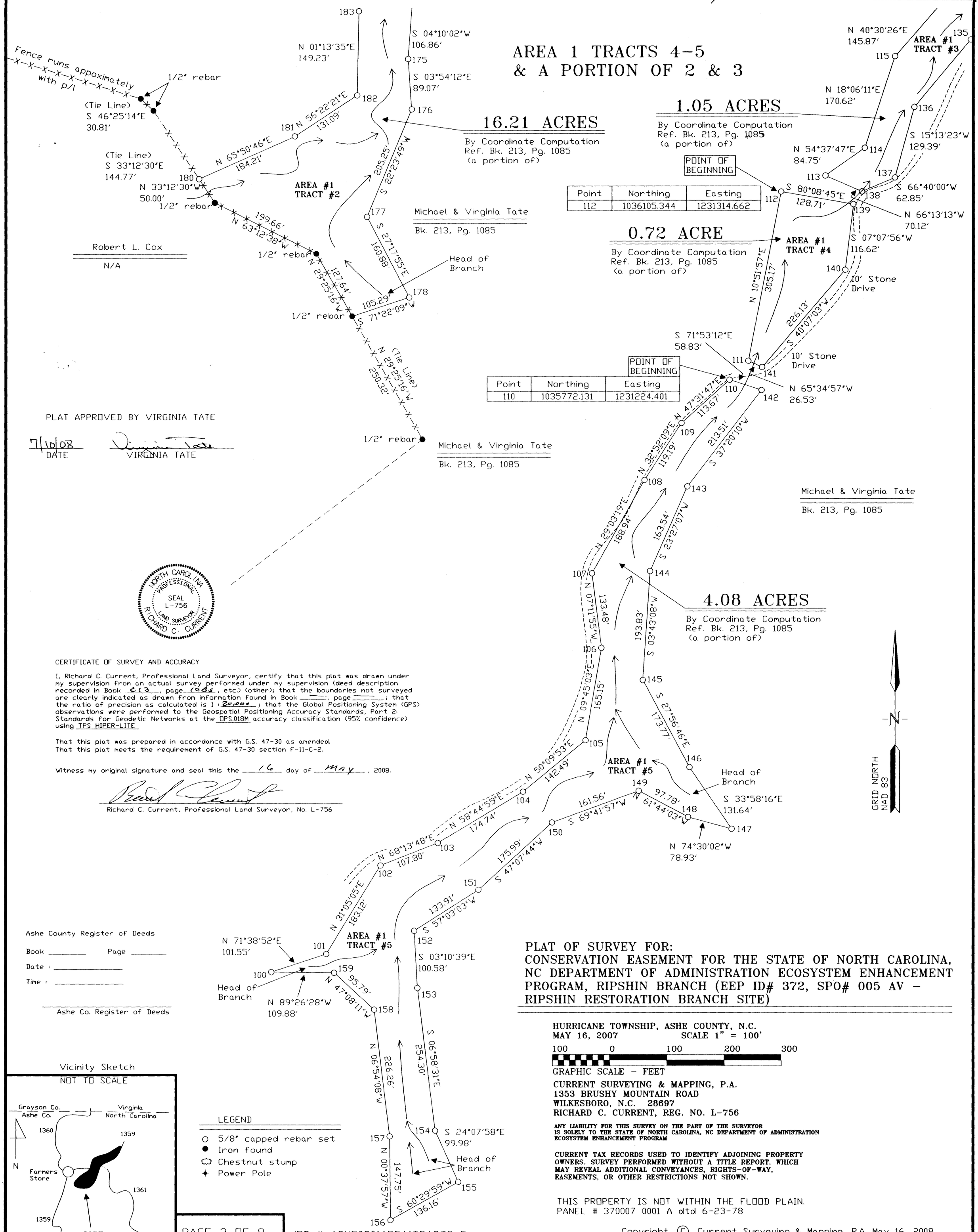

Point	Northing	Easting
112	1036105.344	1231314.662

POINT OF BEGINNING

Point	Northing	Easting
110	1035772.131	1231224.401

POINT OF BEGINNING

PLAT APPROVED BY VIRGINIA TATE

7/10/08 DATE

VIRGINIA TATE

NORTH CAROLINA PROFESSIONAL SEAL L-756 LAND SURVEYOR RICHARD C. CURRENT

CERTIFICATE OF SURVEY AND ACCURACY

I, Richard C. Current, Professional Land Surveyor, certify that this plat was drawn under my supervision from an actual survey performed under my supervision (deed description recorded in Book 213, page 1085, etc.) (other); that the boundaries not surveyed are clearly indicated as drawn from information found in Book ____, page ____; that the ratio of precision as calculated is 1 : 20,000; that the Global Positioning System (GPS) observations were performed to the Geospatial Positioning Accuracy Standards, Part 2: Standards for Geodetic Networks at the OPS.018M accuracy classification (95% confidence) using TPS HIPER-LITE

That this plat was prepared in accordance with G.S. 47-30 as amended.
That this plat meets the requirement of G.S. 47-30 section F-11-C-2.

Witness my original signature and seal this the 16 day of May, 2008.

Richard C. Current, Professional Land Surveyor, No. L-756

Ashe County Register of Deeds

Book _____ Page _____

Date : _____

Time : _____

Ashe Co. Register of Deeds

Vicinity Sketch
NOT TO SCALE

LEGEND

- ○ 5/8" capped rebar set
- ● Iron found
- Chestnut stump
- ✦ Power Pole

PLAT OF SURVEY FOR:
CONSERVATION EASEMENT FOR THE STATE OF NORTH CAROLINA, NC DEPARTMENT OF ADMINISTRATION ECOSYSTEM ENHANCEMENT PROGRAM, RIPSHIN BRANCH (EEP ID# 372, SPO# 005 AV – RIPSHIN RESTORATION BRANCH SITE)

HURRICANE TOWNSHIP, ASHE COUNTY, N.C.
MAY 16, 2007 SCALE 1" = 100'

100 0 100 200 300
GRAPHIC SCALE – FEET

CURRENT SURVEYING & MAPPING, P.A.
1353 BRUSHY MOUNTAIN ROAD
WILKESBORO, N.C. 28697
RICHARD C. CURRENT, REG. NO. L-756

ANY LIABILITY FOR THIS SURVEY ON THE PART OF THE SURVEYOR IS SOLELY TO THE STATE OF NORTH CAROLINA, NC DEPARTMENT OF ADMINISTRATION ECOSYSTEM ENHANCEMENT PROGRAM

CURRENT TAX RECORDS USED TO IDENTIFY ADJOINING PROPERTY OWNERS. SURVEY PERFORMED WITHOUT A TITLE REPORT. WHICH MAY REVEAL ADDITIONAL CONVEYANCES, RIGHTS-OF-WAY, EASEMENTS, OR OTHER RESTRICTIONS NOT SHOWN.

THIS PROPERTY IS NOT WITHIN THE FLOOD PLAIN.
PANEL # 370007 0001 A dtd 6-23-78

JOB # ASHE0801AREA1TRACT3-5

Copyright © Current Surveying & Mapping, P.A. May 16, 2008

PLAT OF SURVEY FOR:
CONSERVATION EASEMENT FOR THE STATE OF NORTH CAROLINA, NC DEPARTMENT OF ADMINISTRATION ECOSYSTEM ENHANCEMENT PROGRAM, RIPSHIN BRANCH (EEP ID# 372, SPO# 005 AV - RIPSHIN RESTORATION BRANCH SITE)

HURRICANE TOWNSHIP, ASHE COUNTY, N.C.
MAY 16, 2007 SCALE 1" = 100'

100 0 100 200 300
GRAPHIC SCALE - FEET

CURRENT SURVEYING & MAPPING, P.A.
1353 BRUSHY MOUNTAIN ROAD
WILKESBORO, N.C. 28697
RICHARD C. CURRENT, REG. NO. L-756

ANY LIABILITY FOR THIS SURVEY ON THE PART OF THE SURVEYOR IS SOLELY TO THE STATE OF NORTH CAROLINA, NC DEPARTMENT OF ADMINISTRATION ECOSYSTEM ENHANCEMENT PROGRAM

CURRENT TAX RECORDS USED TO IDENTIFY ADJOINING PROPERTY OWNERS. SURVEY PERFORMED WITHOUT A TITLE REPORT. WHICH MAY REVEAL ADDITIONAL CONVEYANCES, RIGHTS-OF-WAY, EASEMENTS, OR OTHER RESTRICTIONS NOT SHOWN.

THIS PROPERTY IS NOT WITHIN THE FLOOD PLAIN.
PANEL # 370007 0001 A dtd 6-23-78

PLAT APPROVED BY VIRGINIA TATE

7/10/08 Virginia Tate
DATE VIRGINIA TATE

NORTH CAROLINA PROFESSIONAL SEAL L-756 LAND SURVEYOR RICHARD C. CURRENT

CERTIFICATE OF SURVEY AND ACCURACY

I, Richard C. Current, Professional Land Surveyor, certify that this plat was drawn under my supervision from an actual survey performed under my supervision (deed description recorded in Book 247, page 1792, etc.) (other); that the boundaries not surveyed are clearly indicated as drawn from information found in Book ____, page ____; that the ratio of precision as calculated is 1 in 20,000Y; that the Global Positioning System (GPS) observations were performed to the Geospatial Positioning Accuracy Standards, Part 2: Standards for Geodetic Networks at the OPS.018M accuracy classification (95% confidence) using TPS HIPER-LITE

That this plat was prepared in accordance with G.S. 47-30 as amended.
That this plat meets the requirement of G.S. 47-30 section F-11-C-2.

Witness my original signature and seal this the 16 day of May, 2008.

Richard C. Current, Professional Land Surveyor, No. L-756

Ashe County Register of Deeds

Book _____ Page _____

Date : _____

Time : _____

Ashe Co. Register of Deeds

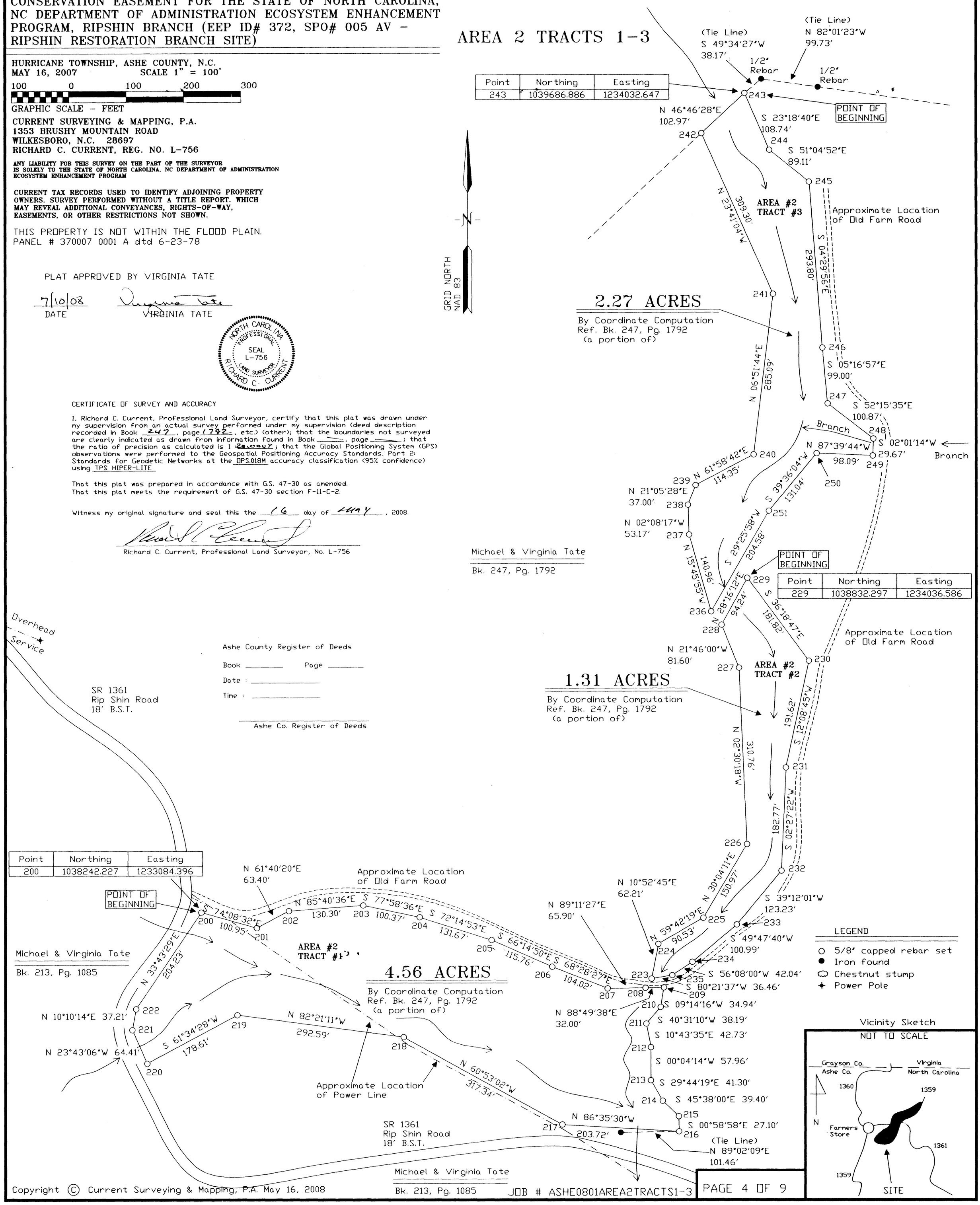

Point	Northing	Easting
243	1039686.886	1234032.647

Point	Northing	Easting
229	1038832.297	1234036.586

Point	Northing	Easting
200	1038242.227	1233084.396

Copyright © Current Surveying & Mapping, P.A. May 16, 2008

PLAT OF SURVEY FOR:
CONSERVATION EASEMENT FOR THE STATE OF NORTH CAROLINA, NC DEPARTMENT OF ADMINISTRATION ECOSYSTEM ENHANCEMENT PROGRAM, RIPSHIN BRANCH (EEP ID# 372, SPO# 005 AV – RIPSHIN RESTORATION BRANCH SITE)

AREA 2 TRACTS 4-5

HURRICANE TOWNSHIP, ASHE COUNTY, N.C.
MAY 16, 2007 SCALE 1" = 100'

100 0 100 200 300
GRAPHIC SCALE – FEET

CURRENT SURVEYING & MAPPING, P.A.
1353 BRUSHY MOUNTAIN ROAD
WILKESBORO, N.C. 28697
RICHARD C. CURRENT, REG. NO. L-756

ANY LIABILITY FOR THIS SURVEY ON THE PART OF THE SURVEYOR IS SOLELY TO THE STATE OF NORTH CAROLINA, NC DEPARTMENT OF ADMINISTRATION ECOSYSTEM ENHANCEMENT PROGRAM

CURRENT TAX RECORDS USED TO IDENTIFY ADJOINING PROPERTY OWNERS. SURVEY PERFORMED WITHOUT A TITLE REPORT. WHICH MAY REVEAL ADDITIONAL CONVEYANCES, RIGHTS-OF-WAY, EASEMENTS, OR OTHER RESTRICTIONS NOT SHOWN.

THIS PROPERTY IS NOT WITHIN THE FLOOD PLAIN.
PANEL # 370007 0001 A dtd 6-23-78

Ashe County Register of Deeds
Book _____ Page _____
Date : _____
Time : _____
Ashe Co. Register of Deeds

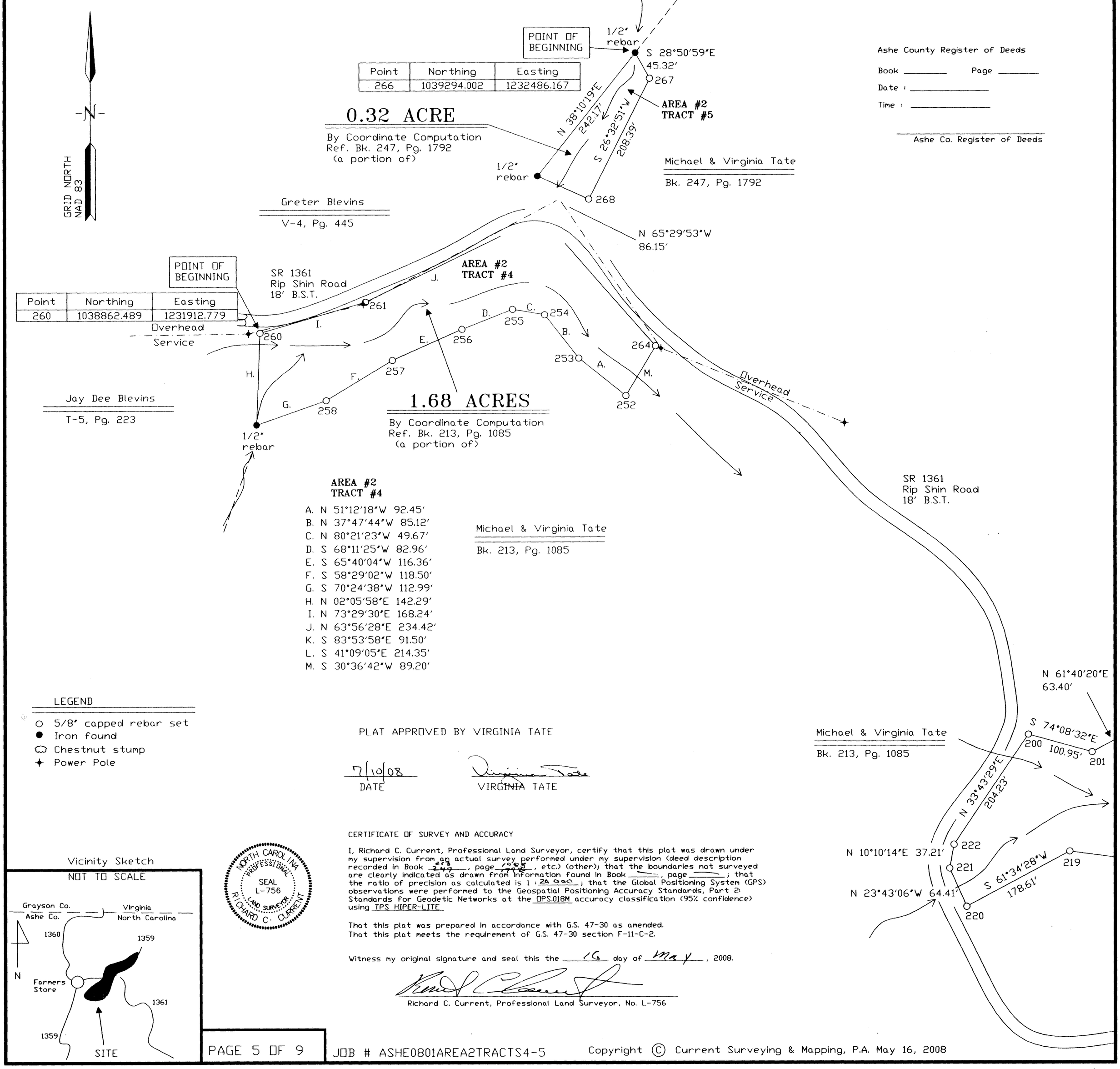

Point	Northing	Easting
266	1039294.002	1232486.167

Point	Northing	Easting
260	1038862.489	1231912.779

AREA #2 TRACT #4

A. N 51°12'18"W 92.45'
B. N 37°47'44"W 85.12'
C. N 80°21'23"W 49.67'
D. S 68°11'25"W 82.96'
E. S 65°40'04"W 116.36'
F. S 58°29'02"W 118.50'
G. S 70°24'38"W 112.99'
H. N 02°05'58"E 142.29'
I. N 73°29'30"E 168.24'
J. N 63°56'28"E 234.42'
K. S 83°53'58"E 91.50'
L. S 41°09'05"E 214.35'
M. S 30°36'42"W 89.20'

LEGEND
- O 5/8" capped rebar set
- ● Iron found
- Chestnut stump
- Power Pole

PLAT APPROVED BY VIRGINIA TATE

7/10/08
DATE

VIRGINIA TATE

CERTIFICATE OF SURVEY AND ACCURACY

I, Richard C. Current, Professional Land Surveyor, certify that this plat was drawn under my supervision from an actual survey performed under my supervision (deed description recorded in Book 213, page 1085, etc.) (other); that the boundaries not surveyed are clearly indicated as drawn from information found in Book ——, page ——; that the ratio of precision as calculated is 1 : 20 000 ; that the Global Positioning System (GPS) observations were performed to the Geospatial Positioning Accuracy Standards, Part 2: Standards for Geodetic Networks at the OPS.018M accuracy classification (95% confidence) using TPS HIPER-LITE

That this plat was prepared in accordance with G.S. 47-30 as amended.
That this plat meets the requirement of G.S. 47-30 section F-11-C-2.

Witness my original signature and seal this the 16 day of May, 2008.

Richard C. Current, Professional Land Surveyor, No. L-756

NORTH CAROLINA PROFESSIONAL SEAL L-756 LAND SURVEYOR RICHARD C. CURRENT

Vicinity Sketch
NOT TO SCALE

JOB # ASHE0801AREA2TRACTS4-5

Copyright © Current Surveying & Mapping, P.A. May 16, 2008

PLAT OF SURVEY FOR:
CONSERVATION EASEMENT FOR THE STATE OF NORTH CAROLINA, NC DEPARTMENT OF ADMINISTRATION ECOSYSTEM ENHANCEMENT PROGRAM, RIPSHIN BRANCH (EEP ID# 372, SPO# 005 AV - RIPSHIN RESTORATION BRANCH SITE)

AREA 3 TRACTS 1-4

PLAT APPROVED BY VIRGINIA TATE

7/10/08 — DATE

VIRGINIA TATE

HURRICANE TOWNSHIP, ASHE COUNTY, N.C.
MAY 16, 2007 SCALE 1" = 100'

100 0 100 200 300
GRAPHIC SCALE - FEET

CURRENT SURVEYING & MAPPING, P.A.
1353 BRUSHY MOUNTAIN ROAD
WILKESBORO, N.C. 28697
RICHARD C. CURRENT, REG. NO. L-756

ANY LIABILITY FOR THIS SURVEY ON THE PART OF THE SURVEYOR IS SOLELY TO THE STATE OF NORTH CAROLINA, NC DEPARTMENT OF ADMINISTRATION ECOSYSTEM ENHANCEMENT PROGRAM

CURRENT TAX RECORDS USED TO IDENTIFY ADJOINING PROPERTY OWNERS. SURVEY PERFORMED WITHOUT A TITLE REPORT. WHICH MAY REVEAL ADDITIONAL CONVEYANCES, RIGHTS-OF-WAY, EASEMENTS, OR OTHER RESTRICTIONS NOT SHOWN.

THIS PROPERTY IS NOT WITHIN THE FLOOD PLAIN. PANEL # 370007 0001 A dtd 6-23-78

Point	Northing	Easting
1101	1037384.331	1234832.975

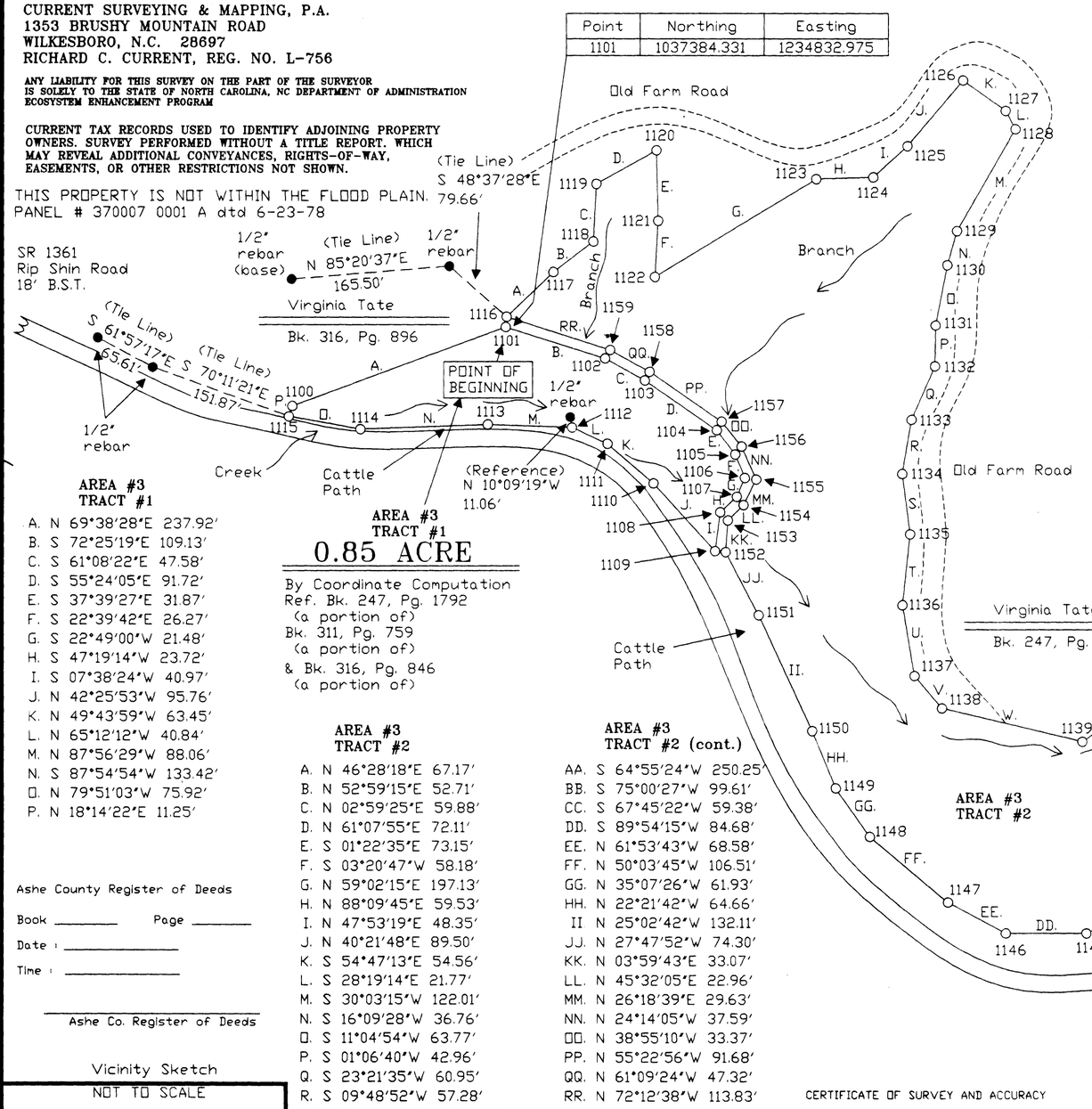

GRID NORTH NAD 83

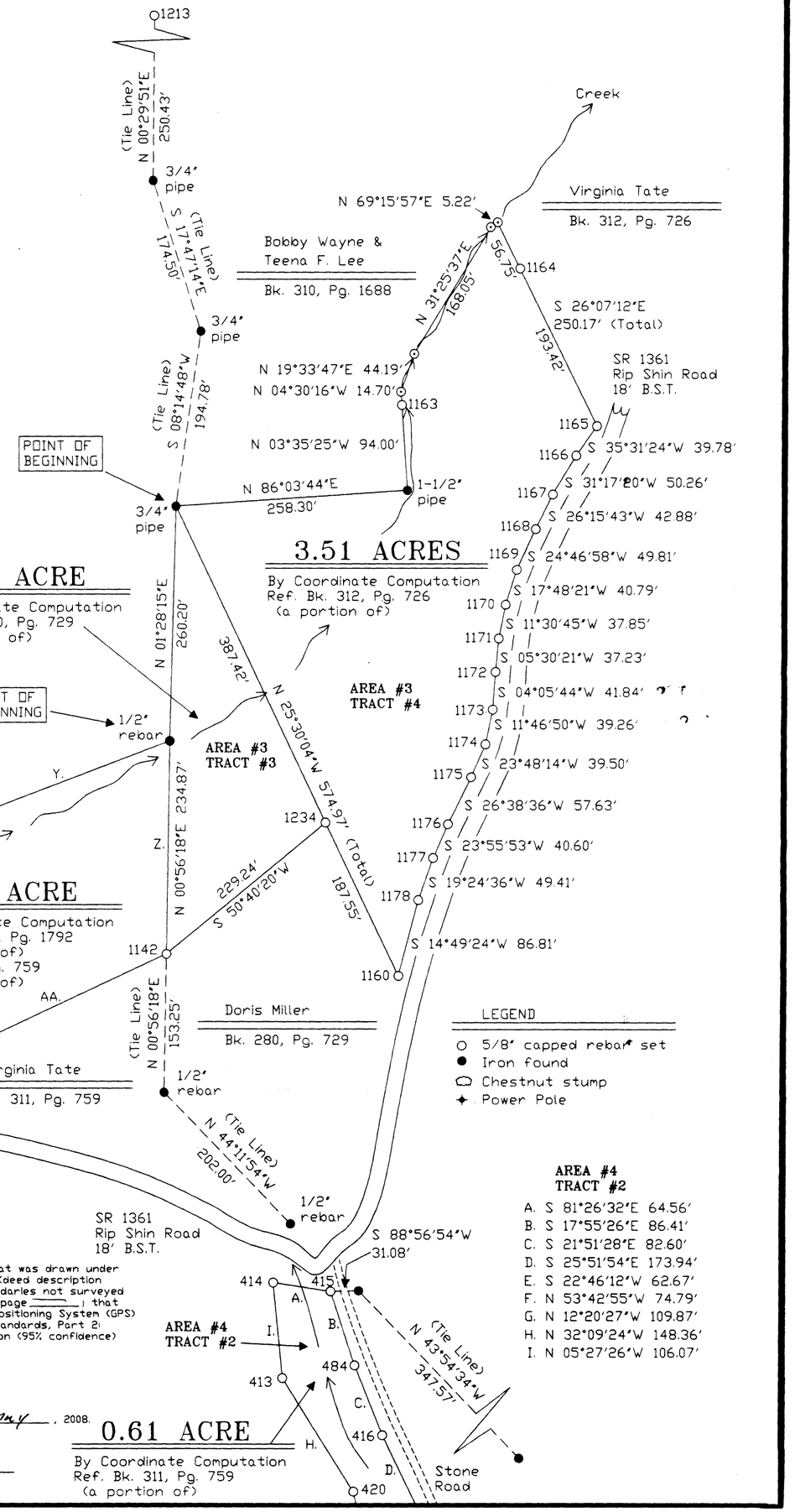

1.00 ACRE

By Coordinate Computation
Ref. Bk. 280, Pg. 729
(a portion of)

3.51 ACRES

By Coordinate Computation
Ref. Bk. 312, Pg. 726
(a portion of)

0.85 ACRE

By Coordinate Computation
Ref. Bk. 247, Pg. 1792
(a portion of)
Bk. 311, Pg. 759
(a portion of)
& Bk. 316, Pg. 846
(a portion of)

6.44 ACRE

By Coordinate Computation
Ref. Bk. 247, Pg. 1792
(a portion of)
& Bk. 311, Pg. 759
(a portion of)

0.61 ACRE

By Coordinate Computation
Ref. Bk. 311, Pg. 759
(a portion of)

AREA #3 TRACT #1

A. N 69°38'28"E 237.92'
B. S 72°25'19"E 109.13'
C. S 61°08'22"E 47.58'
D. S 55°24'05"E 91.72'
E. S 37°39'27"E 31.87'
F. S 22°39'42"E 26.27'
G. S 22°49'00"W 21.48'
H. S 47°19'14"W 23.72'
I. S 07°38'24"W 40.97'
J. N 42°25'53"W 95.76'
K. N 49°43'59"W 63.45'
L. N 65°12'12"W 40.84'
M. N 87°56'29"W 88.06'
N. S 87°54'54"W 133.42'
O. N 79°51'03"W 75.92'
P. N 18°14'22"E 11.25'

AREA #3 TRACT #2

A. N 46°28'18"E 67.17'
B. N 52°59'15"E 52.71'
C. N 02°59'25"E 59.88'
D. N 61°07'55"E 72.11'
E. S 01°22'35"E 73.15'
F. S 03°20'47"W 58.18'
G. N 59°02'15"E 197.13'
H. N 88°09'45"E 59.53'
I. N 47°53'19"E 48.35'
J. N 40°21'48"E 89.50'
K. S 54°47'13"E 54.56'
L. S 28°19'14"E 21.77'
M. S 30°03'15"W 122.01'
N. S 16°09'28"W 36.76'
O. S 11°04'54"W 63.77'
P. S 01°06'40"W 42.96'
Q. S 23°21'35"W 60.95'
R. S 09°48'52"W 57.28'
S. S. S 07°33'16"E 63.36'
T. S 06°03'50"W 74.17'
U. S 09°43'25"E 74.20'
V. S 40°39'41"E 44.05'
W. S 76°43'34"E 151.18'
X. N 56°06'06"E 176.30'
Y. N 69°14'57"E 256.27'
Z. S 00°56'18"W 234.87'

AREA #3 TRACT #2 (cont.)

AA. S 64°55'24"W 250.25'
BB. S 75°00'27"W 99.61'
CC. S 67°45'22"W 59.38'
DD. S 89°54'15"W 84.68'
EE. N 61°53'43"W 68.58'
FF. N 50°03'45"W 106.51'
GG. N 35°07'26"W 61.93'
HH. N 22°21'42"W 64.66'
II. N 25°02'42"W 132.11'
JJ. N 27°47'52"W 74.30'
KK. N 03°59'43"E 33.07'
LL. N 45°32'05"E 22.96'
MM. N 26°18'39"E 29.63'
NN. N 24°14'05"W 37.59'
OO. N 38°55'10"W 33.37'
PP. N 55°22'56"W 91.68'
QQ. N 61°09'24"W 47.32'
RR. N 72°12'38"W 113.83'

AREA #3 TRACT #4

A. S 35°31'24"W 39.78'
B. S 31°17'20"W 50.26'
C. S 26°15'43"W 42.88'
D. S 24°46'58"W 49.81'
E. S 17°48'21"W 40.79'
F. S 11°30'45"W 37.85'
G. S 05°30'21"W 37.23'
H. S 04°05'44"W 41.84'
I. S 11°46'50"W 39.26'
J. S 23°48'14"W 39.50'
K. S 26°38'36"W 57.63'
L. S 23°55'53"W 40.60'
M. S 19°24'36"W 49.41'
N. S 14°49'24"W 86.81'

AREA #4 TRACT #2

A. S 81°26'32"E 64.56'
B. S 17°55'26"E 86.41'
C. S 21°51'28"E 82.60'
D. S 25°51'54"E 173.94'
E. S 22°46'12"W 62.67'
F. N 53°42'55"W 74.79'
G. N 12°20'27"W 109.87'
H. N 32°09'24"W 148.36'
I. N 05°27'26"W 106.07'

LEGEND

- ○ 5/8" capped rebar set
- ● Iron found
- Chestnut stump
- ✦ Power Pole

Ashe County Register of Deeds

Book _____ Page _____

Date : _____

Time : _____

Ashe Co. Register of Deeds

Vicinity Sketch
NOT TO SCALE

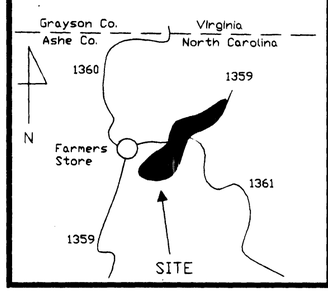

CERTIFICATE OF SURVEY AND ACCURACY

I, Richard C. Current, Professional Land Surveyor, certify that this plat was drawn under my supervision from an actual survey performed under my supervision (deed description recorded in Book 247, page 792, etc.) (other); that the boundaries not surveyed are clearly indicated as drawn from information found in Book ____, page ____; that the ratio of precision as calculated is 1 : 250000 ; that the Global Positioning System (GPS) observations were performed to the Geospatial Positioning Accuracy Standards, Part 2: Standards for Geodetic Networks at the OPS.018M accuracy classification (95% confidence) using TPS HIPER-LITE

That this plat was prepared in accordance with G.S. 47-30 as amended.
That this plat meets the requirement of G.S. 47-30 section F-11-C-2.

NORTH CAROLINA PROFESSIONAL SEAL L-756 LAND SURVEYOR RICHARD C. CURRENT

Witness my original signature and seal this the 16 day of May, 2008.

Richard C. Current, Professional Land Surveyor, No. L-756

Copyright © Current Surveying & Mapping, P.A. May 16, 2008

JOB # ASHE0801AREA3TRACTS1-4

Sheet 6 of 9

7/278

7/2/08 Sheet 7 of 9

PLAT OF SURVEY FOR:
CONSERVATION EASEMENT FOR THE STATE OF NORTH CAROLINA, NC DEPARTMENT OF ADMINISTRATION ECOSYSTEM ENHANCEMENT PROGRAM, RIPSHIN BRANCH (EEP ID# 372, SPO# 005 AV – RIPSHIN RESTORATION BRANCH SITE)

HURRICANE TOWNSHIP, ASHE COUNTY, N.C.
MAY 16, 2007 SCALE 1" = 100'

100 0 100 200 300
GRAPHIC SCALE – FEET

CURRENT SURVEYING & MAPPING, P.A.
1353 BRUSHY MOUNTAIN ROAD
WILKESBORO, N.C. 28697
RICHARD C. CURRENT, REG. NO. L-756

ANY LIABILITY FOR THIS SURVEY ON THE PART OF THE SURVEYOR IS SOLELY TO THE STATE OF NORTH CAROLINA, NC DEPARTMENT OF ADMINISTRATION ECOSYSTEM ENHANCEMENT PROGRAM

CURRENT TAX RECORDS USED TO IDENTIFY ADJOINING PROPERTY OWNERS. SURVEY PERFORMED WITHOUT A TITLE REPORT. WHICH MAY REVEAL ADDITIONAL CONVEYANCES, RIGHTS-OF-WAY, EASEMENTS, OR OTHER RESTRICTIONS NOT SHOWN.

THIS PROPERTY IS NOT WITHIN THE FLOOD PLAIN.
PANEL # 370007 0001 A dtd 6-23-78

THIS MAP IS RECORDED UNDER A SURVEY OF AN EXISTING BUILDING OR OTHER STRUCTURE OR A NATURAL FENCE, SUCH AS A WATERCOURSE (G.S.47-30(F)(11)C(2))

PLAT APPROVED BY VIRGINIA TATE

7/10/08 Virginia Tate
DATE VIRGINIA TATE

NORTH CAROLINA PROFESSIONAL SEAL L-756 LAND SURVEYOR RICHARD C. CURRENT

CERTIFICATE OF SURVEY AND ACCURACY

I, Richard C. Current, Professional Land Surveyor, certify that this plat was drawn under my supervision from an actual survey performed under my supervision (deed description recorded in Book 247, page 1792, etc.) (other); that the boundaries not surveyed are clearly indicated as drawn from information found in Book ____, page ____; that the ratio of precision as calculated is 1 : 20000; that the Global Positioning System (GPS) observations were performed to the Geospatial Positioning Accuracy Standards, Part 2: Standards for Geodetic Networks at the OPS.01BM accuracy classification (95% confidence) using TPS HIPER-LITE

That this plat was prepared in accordance with G.S. 47-30 as amended.
That this plat meets the requirement of G.S. 47-30 section F-11-C-2.

Witness my original signature and seal this the 16th day of May, 2008.

Richard C. Current, Professional Land Surveyor, No. L-756

Vicinity Sketch
NOT TO SCALE

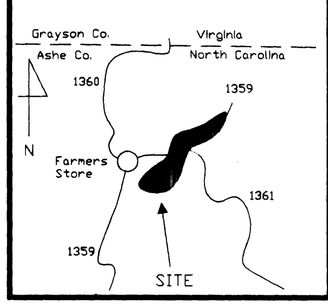

Ashe County Register of Deeds
Book _____ Page _____
Date : _____
Time : _____
Ashe Co. Register of Deeds

Copyright © Current Surveying & Mapping, P.A. May 16, 2008

AREA 3 TRACTS 5-8

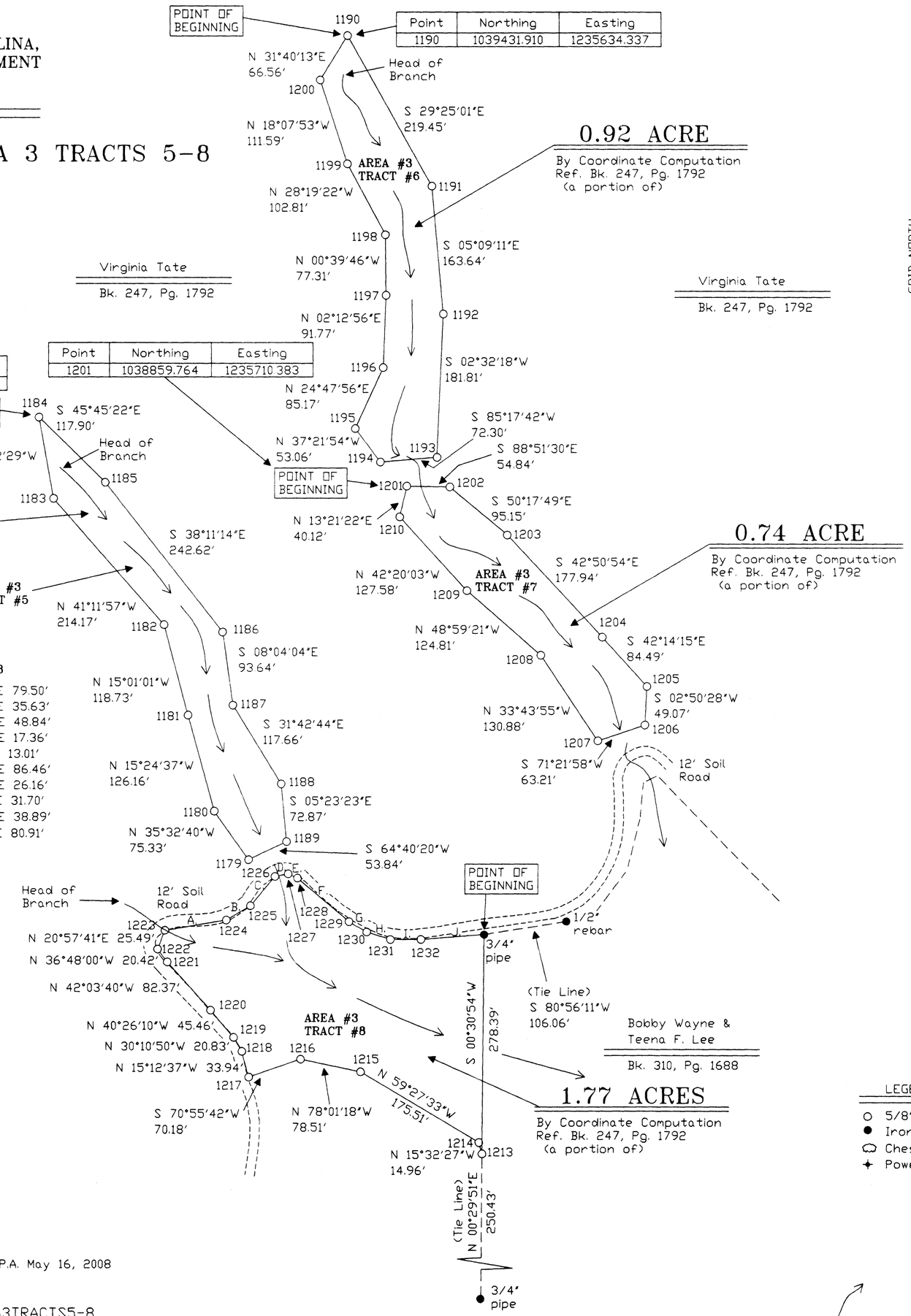

A. N 80°22'54"E 79.50'
B. N 59°26'02"E 35.63'
C. N 39°56'52"E 48.84'
D. N 79°22'38"E 17.36'
E. S 66°14'13"E 13.01'
F. S 49°55'46"E 86.46'
G. S 59°45'34"E 26.16'
H. S 72°40'20"E 31.70'
I. S 89°57'28"E 38.89'
J. N 85°34'13"E 80.91'

AREA #3 TRACT #8

JOB # ASHE0801AREA3TRACTS5-8

PLAT OF SURVEY FOR:
CONSERVATION EASEMENT FOR THE STATE OF NORTH CAROLINA, NC DEPARTMENT OF ADMINISTRATION ECOSYSTEM ENHANCEMENT PROGRAM, RIPSHIN BRANCH (EEP ID# 372, SPO# 005 AV – RIPSHIN RESTORATION BRANCH SITE)

HURRICANE TOWNSHIP, ASHE COUNTY, N.C.
MAY 16, 2007 SCALE 1" = 100'

100 0 100 200 300
GRAPHIC SCALE – FEET

CURRENT SURVEYING & MAPPING, P.A.
1353 BRUSHY MOUNTAIN ROAD
WILKESBORO, N.C. 28697
RICHARD C. CURRENT, REG. NO. L-756

ANY LIABILITY FOR THIS SURVEY ON THE PART OF THE SURVEYOR IS SOLELY TO THE STATE OF NORTH CAROLINA, NC DEPARTMENT OF ADMINISTRATION ECOSYSTEM ENHANCEMENT PROGRAM

CURRENT TAX RECORDS USED TO IDENTIFY ADJOINING PROPERTY OWNERS. SURVEY PERFORMED WITHOUT A TITLE REPORT. WHICH MAY REVEAL ADDITIONAL CONVEYANCES, RIGHTS-OF-WAY, EASEMENTS, OR OTHER RESTRICTIONS NOT SHOWN.

THIS PROPERTY IS NOT WITHIN THE FLOOD PLAIN.
PANEL # 370007 0001 A dtd 6-23-78

PLAT APPROVED BY VIRGINIA PLAT
7/10/08 DATE
VIRGINIA TATE

Point	Northing	Easting
414	1036544.628	1235938.402

Point	Northing	Easting
421	1036192.738	1236162.598

AREA #4 TRACT #2
A. S 81°26'32"E 64.56'
B. S 17°55'26"E 86.41'
C. S 21°51'28"E 82.60'
D. S 25°51'54"E 173.94'
E. S 22°46'12"W 62.67'
F. N 53°42'55"W 74.79'
G. N 12°20'27"W 109.87'
H. N 32°09'24"W 148.36'
I. N 05°27'26"W 106.07'

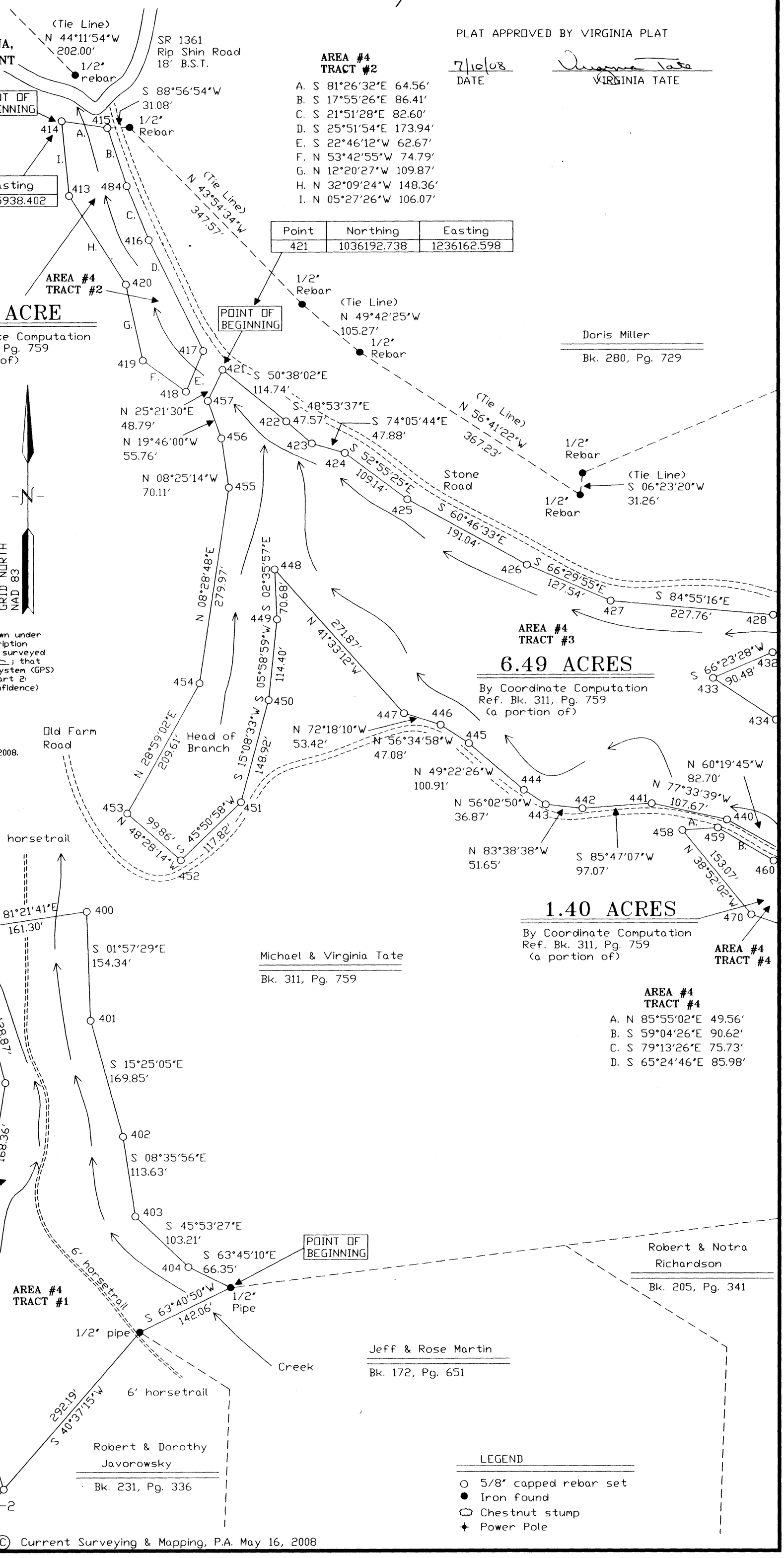

AREA 4 TRACTS 1-2
(& A PORTION OF TRACT 3)

AREA #4 TRACT #4
A. N 85°55'02"E 49.56'
B. S 59°04'26"E 90.62'
C. S 79°13'26"E 75.73'
D. S 65°24'46"E 85.98'

NORTH CAROLINA PROFESSIONAL SEAL L-756 LAND SURVEYOR RICHARD C. CURRENT

CERTIFICATE OF SURVEY AND ACCURACY

I, Richard C. Current, Professional Land Surveyor, certify that this plat was drawn under my supervision from an actual survey performed under my supervision (deed description recorded in Book 311, page 759, etc.) (other); that the boundaries not surveyed are clearly indicated as drawn from information found in Book ____, page ____; that the ratio of precision as calculated is 1 : 20000; that the Global Positioning System (GPS) observations were performed to the Geospatial Positioning Accuracy Standards, Part 2: Standards for Geodetic Networks at the OPS.018M accuracy classification (95% confidence) using TPS HIPER-LITE

That this plat was prepared in accordance with G.S. 47-30 as amended.
That this plat meets the requirement of G.S. 47-30 section F-11-C-2.

Witness my original signature and seal this the 16th day of May, 2008.

Richard C. Current, Professional Land Surveyor, No. L-756

Ashe County Register of Deeds
Book _____ Page
Date : _____
Time : _____
Ashe Co. Register of Deeds

Vicinity Sketch
NOT TO SCALE

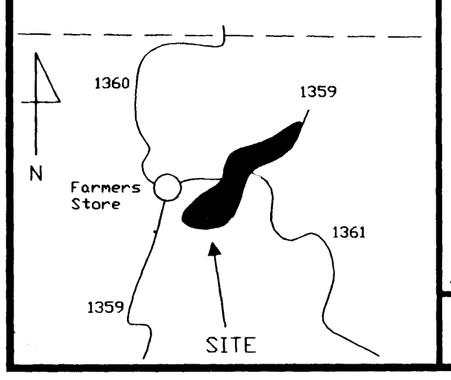

LEGEND
- 5/8" capped rebar set
- Iron found
- Chestnut stump
- Power Pole

JOB # ASHE0801AREA4TRACTS1-2

Copyright © Current Surveying & Mapping, P.A. May 16, 2008

PLAT OF SURVEY FOR:
CONSERVATION EASEMENT FOR THE STATE OF NORTH CAROLINA, NC DEPARTMENT OF ADMINISTRATION ECOSYSTEM ENHANCEMENT PROGRAM, RIPSHIN BRANCH (EEP ID# 372, SPO# 005 AV – RIPSHIN RESTORATION BRANCH SITE)

HURRICANE TOWNSHIP, ASHE COUNTY, N.C.
MAY 16, 2007 SCALE 1" = 100'

100 0 100 200 300
GRAPHIC SCALE – FEET

CURRENT SURVEYING & MAPPING, P.A.
1353 BRUSHY MOUNTAIN ROAD
WILKESBORO, N.C. 28697
RICHARD C. CURRENT, REG. NO. L-756

ANY LIABILITY FOR THIS SURVEY ON THE PART OF THE SURVEYOR IS SOLELY TO THE STATE OF NORTH CAROLINA, NC DEPARTMENT OF ADMINISTRATION ECOSYSTEM ENHANCEMENT PROGRAM

CURRENT TAX RECORDS USED TO IDENTIFY ADJOINING PROPERTY OWNERS. SURVEY PERFORMED WITHOUT A TITLE REPORT. WHICH MAY REVEAL ADDITIONAL CONVEYANCES, RIGHTS-OF-WAY, EASEMENTS, OR OTHER RESTRICTIONS NOT SHOWN.

THIS PROPERTY IS NOT WITHIN THE FLOOD PLAIN.
PANEL # 370007 0001 A dtd 6-23-78

PLAT APPROVED BY VIRGINIA TATE

7/10/08 — DATE
Virginia Tate — VIRGINIA TATE

AREA 4 TRACTS 4–6
(& A PORTION OF TRACT 3)

Ashe County Register of Deeds
Book _____ Page _____
Date : _____
Time : _____
Ashe Co. Register of Deeds

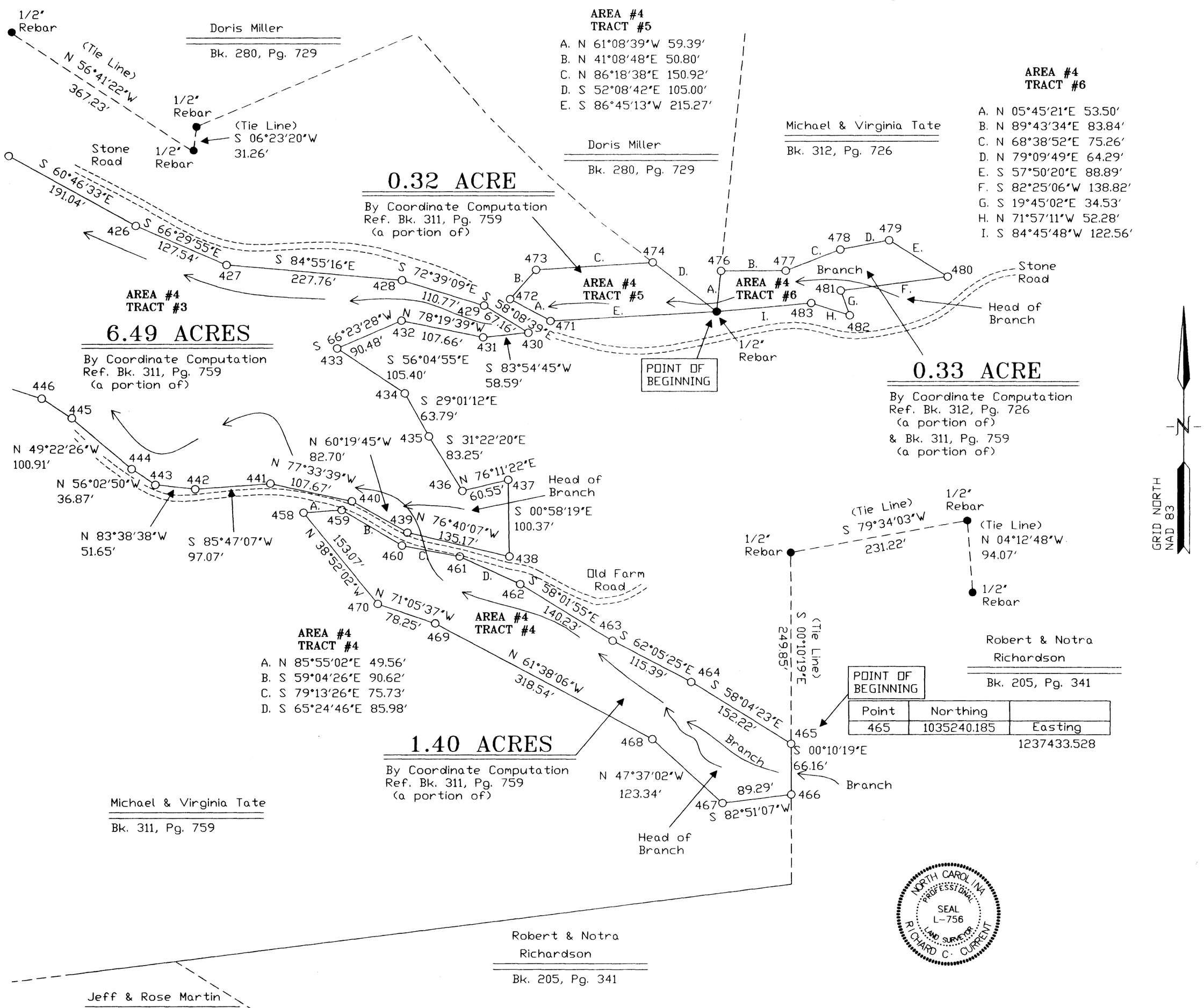

Point	Northing	
465	1035240.185	Easting
		1237433.528

Vicinity Sketch
NOT TO SCALE

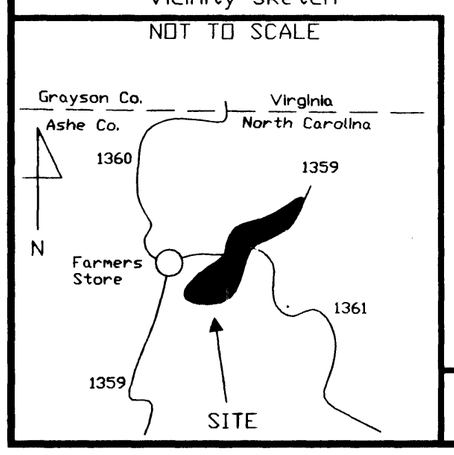

LEGEND
- ○ 5/8" capped rebar set
- ● Iron found
- Chestnut stump
- ✦ Power Pole

CERTIFICATE OF SURVEY AND ACCURACY

I, Richard C. Current, Professional Land Surveyor, certify that this plat was drawn under my supervision from an actual survey performed under my supervision (deed description recorded in Book 311, page 759, etc.) (other); that the boundaries not surveyed are clearly indicated as drawn from information found in Book ____, page ____; that the ratio of precision as calculated is 1 : 20 000; that the Global Positioning System (GPS) observations were performed to the Geospatial Positioning Accuracy Standards, Part 2: Standards for Geodetic Networks at the OPS.018M accuracy classification (95% confidence) using TPS HIPER-LITE

That this plat was prepared in accordance with G.S. 47-30 as amended.
That this plat meets the requirement of G.S. 47-30 section F-11-C-2.

Witness my original signature and seal this the 16th day of May, 2008.

Richard C. Current, Professional Land Surveyor, No. L-756

PAGE 9 OF 9 JOB # ASHE0801AREA4TRACTS3-6

Copyright © Current Surveying & Mapping, P.A. May 16, 2008