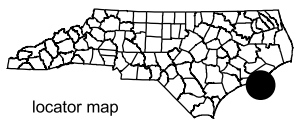


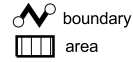
.0110 5 Bardens Inlet Area

This map was produced for illustrative purposes as a general guide to assist the public. Informational data used for this map were collected from federal, state, county, and private organizations. While every effort is made to keep this map accurate and up-to-date, it is not intended to replace any official source. Under no circumstances shall the State of North Carolina be liable for any actions taken or omissions made from reliance on any information contained herein from whatever source nor shall the State be liable for any other consequences from any such reliance.

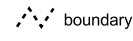
Background imagery are U.S. Geological Survey 1:100,000-scale planimetric maps.



Crab Spawning Sanctuaries



Military Danger Zones and Restricted Areas



Crab Spawning Sanctuaries (15A NCAC 03R .0110)

Map 5



Map Datum: NAD83
Map Projection: NC State Plane
Map Date: October 2006

