

**CRAB TRAWLING**  
(15A NCAC 03L .0202)

**Rule History Note:**

Authority G.S. 113-134; 113-182; 113-221.1; 143B-289.52;  
Eff. February 1, 1991;  
Amended Eff. April 1, 2014; September 1, 2005;  
August 1, 2004; March 1, 1994; September 1, 1991.

Map legend and rule identifiers

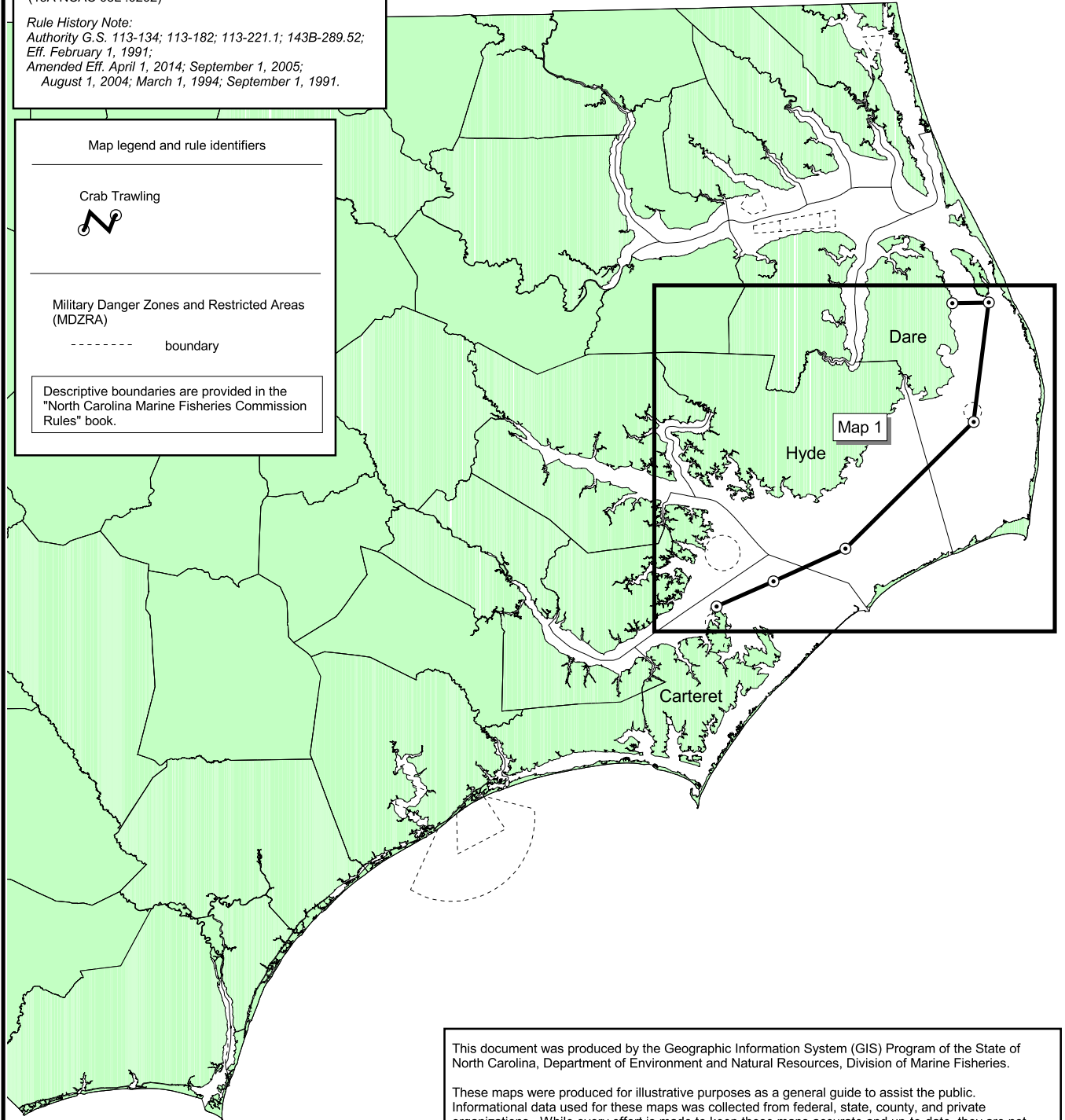
Crab Trawling



Military Danger Zones and Restricted Areas  
(MDZRA)

----- boundary

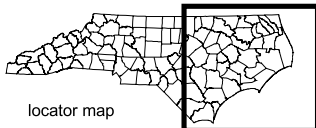
Descriptive boundaries are provided in the  
"North Carolina Marine Fisheries Commission  
Rules" book.



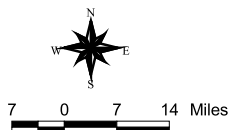
This document was produced by the Geographic Information System (GIS) Program of the State of North Carolina, Department of Environment and Natural Resources, Division of Marine Fisheries.

These maps were produced for illustrative purposes as a general guide to assist the public. Informational data used for these maps was collected from federal, state, county, and private organizations. While every effort is made to keep these maps accurate and up-to-date, they are not intended to replace any official source. Under no circumstance shall the State of North Carolina be liable for any actions taken or omissions made from reliance on any information contained herein from whatever source nor shall the State be liable for any other consequences from any such reliance.

**CRAB TRAWLING**  
(15A NCAC 03L .0202)



locator map



Index Map

Map Datum: North American Datum 1983  
(NAD83)  
Map Projection: North Carolina State Plane  
(NC State Plane)  
Map Date: April 1, 2014

