



This map was produced by the Geographic Information Systems (GIS) Program. Informational data used to create this map were collected from federal, state, county, and private organizations. This map is a general guide to assist the public and is for illustrative purposes only. While every effort is made to keep this map accurate and up-to-date, it is not intended to replace any official source. Under no circumstances shall the State of North Carolina be liable for any actions taken or omissions made from reliance on any information contained herein from whatever source nor shall the State be liable for any other consequences from any such reliance.

**Designated Pot Areas**


○ latitude/ longitude point from rule

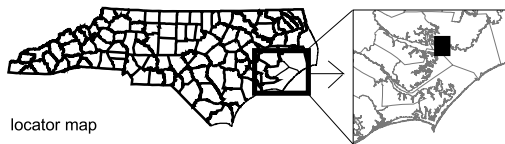
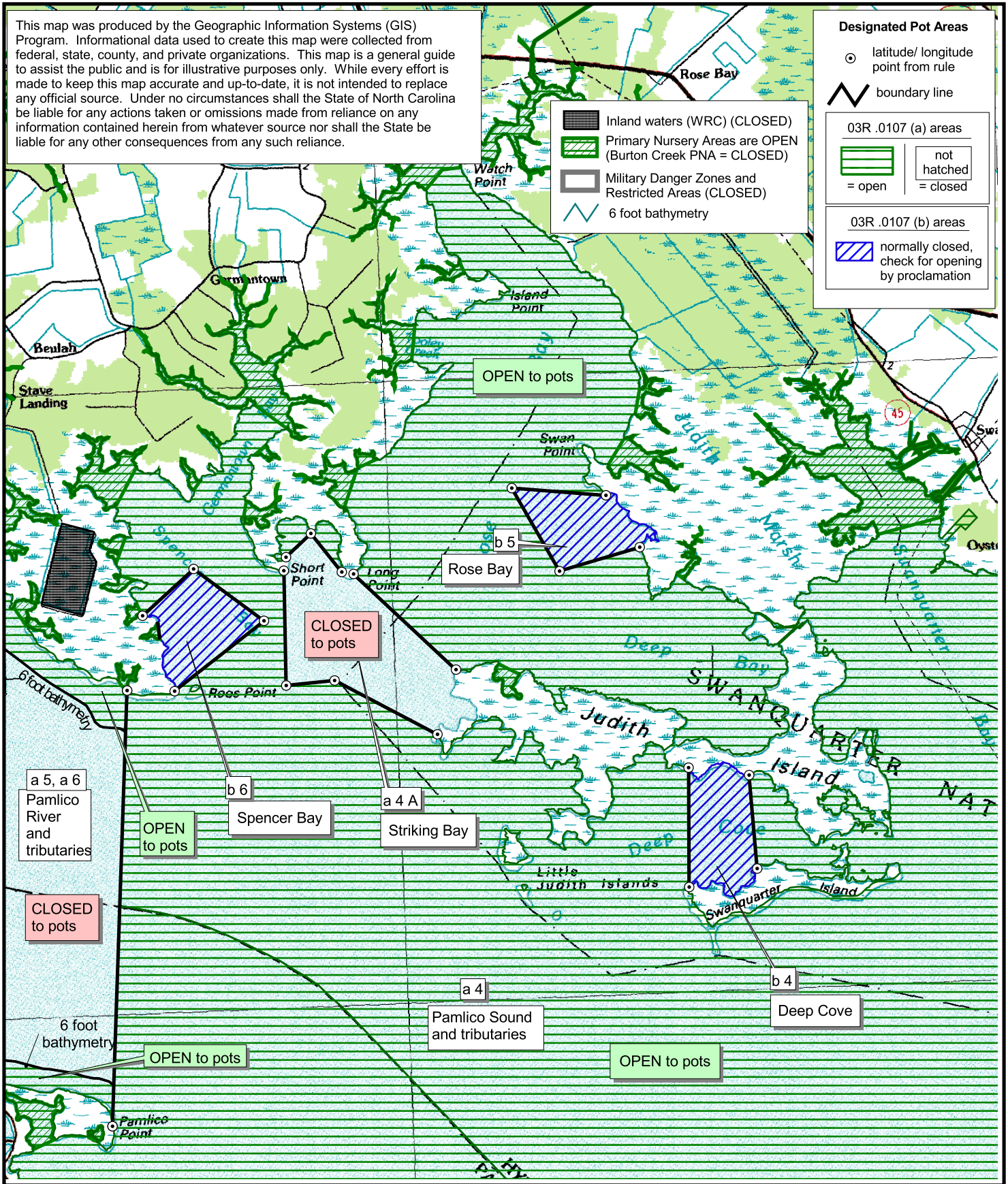
— boundary line

03R .0107 (a) areas

 = open  
 not hatched = closed

03R .0107 (b) areas

 normally closed, check for opening by proclamation



**Designated Pot Areas  
(15A NCAC 03R .0107)**

Map 07



Map Datum: NAD83  
 Map Projection: NC State Plane  
 Map Date: April 1, 2014

1:82785

