North Carolina Surveyors Certificate

I, Sherie M. Williard, certify that this plat is of actual field survey made under my direct supervision (Deed Ref. as shown): That the boundaries not surveyed are clearly indicated as dashed lines drawn from information found (Deed Ref. as shown); That the ratio of precision calculated 1: 12391+; That this plat was prepared in accordance with G.S. 47-30 as amended. Witness my original signature, License number and seal this 5th day of May, 2005.
This survey is of another category, such as the recombination of existing parcels, a court-ordered survey, or other exception to definition of subdivision.

Stamp or Seal

Sherie M. Williard
Professional Land Surveyor
L-3385

5-5-05

State of North Carolina County of Randolph

I hereby certify that this a true and accurate copy which appears on record in the Office of the Register of Deeds of Randolph County, N.C. in Book _____, Page _____.

Witness my hand and seal this the _____ day of _____, 2004.

By _____
Register of Deeds

NORTH CAROLINA DEPARTMENT OF TRANSPORTATION

This plat does not require certificate of approval by the Division of Highways as provided in N.C.G.S. 136-102.6, subsection(g).

Signed Hal Johnson — Planning Director — Date 5-6-05

Review Officer Randolph County, North Carolina

I, HAL JOHNSON, Review Officer of Randolph County certify that the plat or map to which this certification is affixed meets all statutory requirements for recording.

Hal Johnson — Review Officer — Date 5-6-05

RANDOLPH COUNTY, NORTH CAROLINA 1779

Watershed Randolph County, North Carolina

I certify that the plat shown hereon complies with the Randolph County Watershed Protection Ordinance and is approved by myself, as agent for the Watershed Review Board for recording in the Randolph County Register of Deeds Office.

Hal Johnson — Watershed Administrator — Date 5-6-05

NOTES

1. No USGS/NCGS monuments found within 2000 feet.
2. Centerline shown follows our Centerline location. Curves shown maybe non tangent.
3. Traverse adjustment method - Least Squares.
4. Tax Map Ref.: 7743995421
5. Deed Ref.: DB 1483,Pg 0432
6. Area by coordinates.
7. Current Zoning: AI
8. Total Number of NEW Lots - 0.
9. New iron rods (5/8" rebar) set as shown.
10. Total Area - 46.77 Acres +\-.

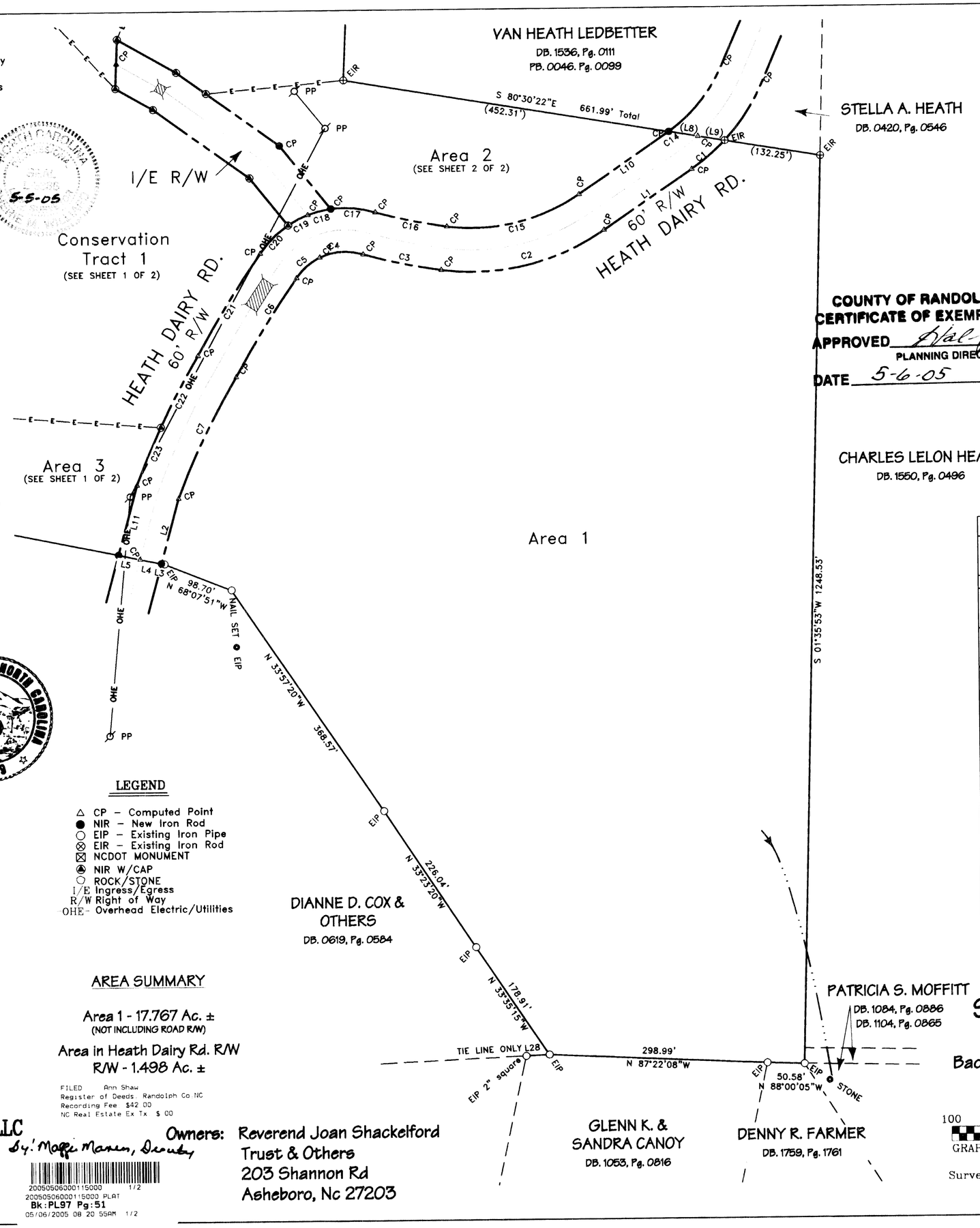

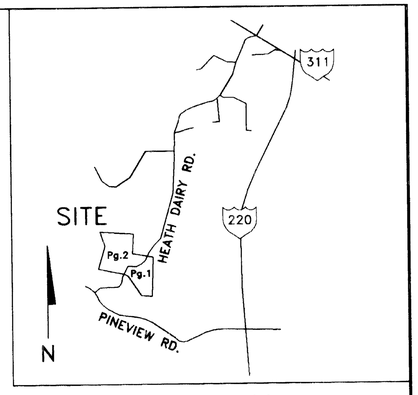

Vicinity Map

COUNTY OF RANDOLPH
CERTIFICATE OF EXEMPTION
APPROVED Hal Johnson
PLANNING DIRECTOR
DATE 5-6-05

NCGRID NAD83

Course	Bearing	Distance
C1	Rad: 274.43' Tan: 30.10' Chd: S 49°31'31" W	Arc: 59.96' CA: 12°31'03" 59.84'
L1	S 55°50'03" W	146.93'
C2	Rad: 317.31' Tan: 123.09' Chd: S 76°45'56" W	Arc: 234.84' CA: 42°24'16" 229.52'
C3	Rad: 803.81' Tan: 55.00' Chd: S 78°12'38" W	Arc: 109.83' CA: 7°49'43" 109.74'
C4	Rad: 79.81' Tan: 32.09' Chd: S 86°22'41" W	Arc: 61.03' CA: 43°48'36" 59.55'
C5	Rad: 79.81' Tan: 22.05' Chd: S 49°01'36" W	Arc: 43.03' CA: 30°53'33" 42.51'
C6	Rad: 1336.76' Tan: 79.65' Chd: S 31°53'59" W	Arc: 159.12' CA: 6°49'12" 159.02'
C7	Rad: 1033.19' Tan: 92.79' Chd: S 25°52'25" W	Arc: 185.08' CA: 10°15'49" 184.83'
L2	S 15°18'34" W	92.12'
L3	S 78°26'49" E	4.13'
L4	N 78°26'49" W	30.06'
L5	N 78°26'49" W	30.06'
L6, L7, C8 - C13 ARE NOT USED		
L8	S 80°30'22" E	40.29'
L9	S 80°30'22" E	37.14'

LEGEND

- △ CP - Computed Point
- ● NIR - New Iron Rod
- ○ EIP - Existing Iron Pipe
- ⊗ EIR - Existing Iron Rod
- ☒ NCDOT MONUMENT
- NIR W/CAP
- ○ ROCK/STONE
- I/E Ingress/Egress
- R/W Right of Way
- OHE - Overhead Electric/Utilities

AREA SUMMARY

Area 1 - 17.767 Ac. ±
(NOT INCLUDING ROAD R/W)

Area in Heath Dairy Rd. R/W
R/W - 1.498 Ac. ±

FILED Ann Shaw
Register of Deeds Randolph Co NC
Recording Fee $42.00
NC Real Estate Ex Tx $.00

SHEET 1 OF 2

Shackelford Property

Heath Dairy Road
Back Creek Township, Randolph County
North Carolina

100 0 100 200 300
GRAPHIC SCALE - FEET 1"=100'(FT)

Survey Dates March 1, 2005 - March 18, 2005

File Number: 10050304SP

LEVEL CROSS SURVEYING, PLLC
668 Marsh Country Lane
Randleman, N.C. 27317
Ph. (336) 495-1713
Fax (336) 495-1745

Owners: Reverend Joan Shackelford Trust & Others
203 Shannon Rd
Asheboro, Nc 27203

By: Maggie Manes, Deputy

20050506000115000 1/2
20050506000115000 PLAT
Bk:PL97 Pg:51
05/06/2005 08:20:55AM 1/2

Drawing File: H:\DRAWINGS\2005\03-05\10050304SP - Shackelford Prop.dwg May 04, 2005 -10:10am

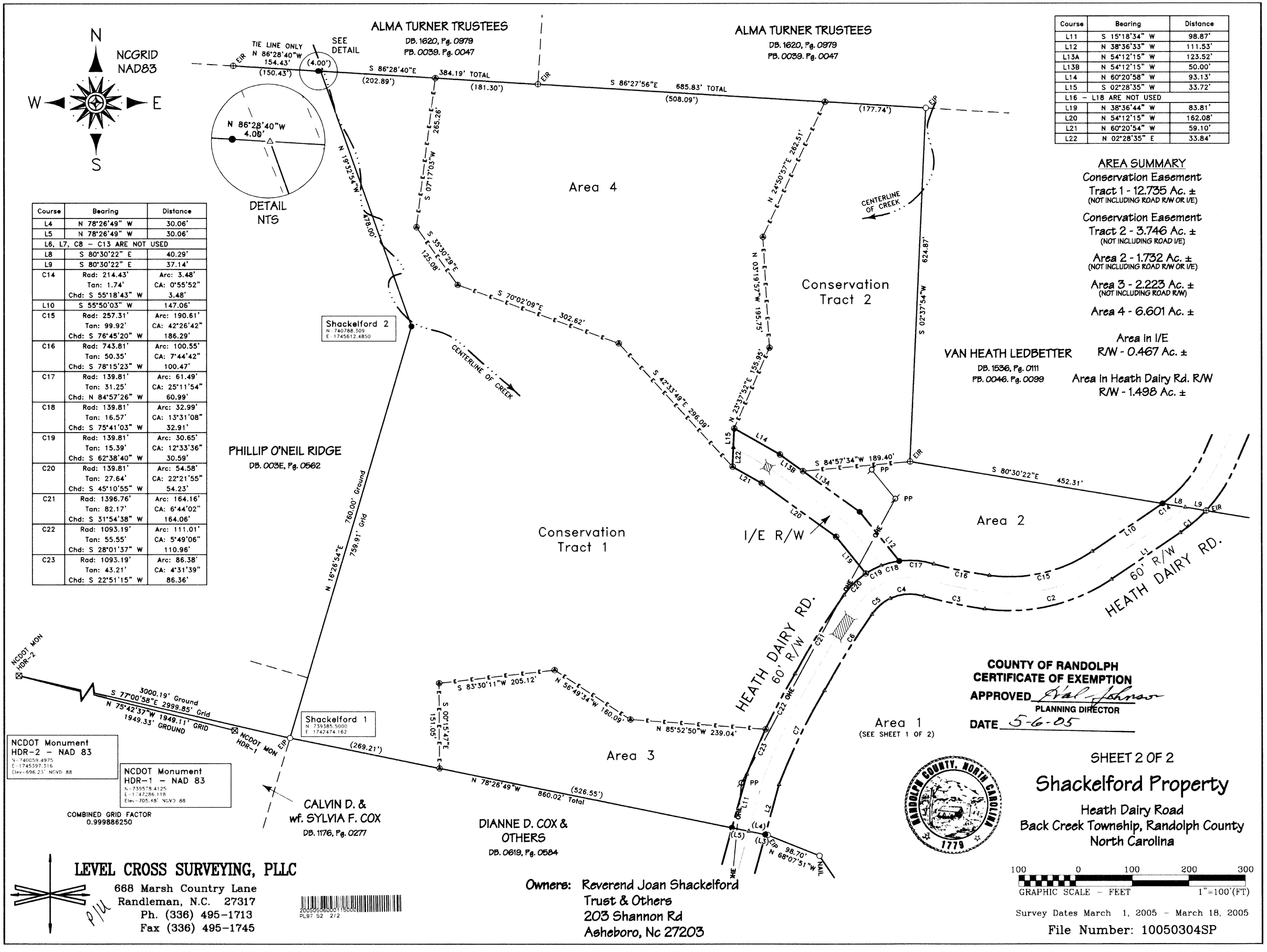

Course	Bearing	Distance
L4	N 78°26'49" W	30.06'
L5	N 78°26'49" W	30.06'
L6, L7, C8 - C13 ARE NOT USED		
L8	S 80°30'22" E	40.29'
L9	S 80°30'22" E	37.14'
C14	Rad: 214.43' Tan: 1.74' Chd: S 55°18'43" W	Arc: 3.48' CA: 0°55'52" 3.48'
L10	S 55°50'03" W	147.06'
C15	Rad: 257.31' Tan: 99.92' Chd: S 76°45'20" W	Arc: 190.61' CA: 42°26'42" 186.29'
C16	Rad: 743.81' Tan: 50.35' Chd: S 78°15'23" W	Arc: 100.55' CA: 7°44'42" 100.47'
C17	Rad: 139.81' Tan: 31.25' Chd: N 84°57'26" W	Arc: 61.49' CA: 25°11'54" 60.99'
C18	Rad: 139.81' Tan: 16.57' Chd: S 75°41'03" W	Arc: 32.99' CA: 13°31'08" 32.91'
C19	Rad: 139.81' Tan: 15.39' Chd: S 62°38'40" W	Arc: 30.65' CA: 12°33'36" 30.59'
C20	Rad: 139.81' Tan: 27.64' Chd: S 45°10'55" W	Arc: 54.58' CA: 22°21'55" 54.23'
C21	Rad: 1396.76' Tan: 82.17' Chd: S 31°54'38" W	Arc: 164.16' CA: 6°44'02" 164.06'
C22	Rad: 1093.19' Tan: 55.55' Chd: S 28°01'37" W	Arc: 111.01' CA: 5°49'06" 110.96'
C23	Rad: 1093.19' Tan: 43.21' Chd: S 22°51'15" W	Arc: 86.38' CA: 4°31'39" 86.36'

Course	Bearing	Distance
L11	S 15°18'34" W	98.87'
L12	N 38°36'33" W	111.53'
L13A	N 54°12'15" W	123.52'
L13B	N 54°12'15" W	50.00'
L14	N 60°20'58" W	93.13'
L15	S 02°28'35" W	33.72'
L16 - L18 ARE NOT USED		
L19	N 38°36'44" W	83.81'
L20	N 54°12'15" W	162.08'
L21	N 60°20'54" W	59.10'
L22	N 02°28'35" E	33.84'

AREA SUMMARY

Conservation Easement
Tract 1 - 12.735 Ac. ±
(NOT INCLUDING ROAD R/W OR I/E)

Conservation Easement
Tract 2 - 3.746 Ac. ±
(NOT INCLUDING ROAD I/E)

Area 2 - 1.732 Ac. ±
(NOT INCLUDING ROAD R/W OR I/E)

Area 3 - 2.223 Ac. ±
(NOT INCLUDING ROAD R/W)

Area 4 - 6.601 Ac. ±

Area in I/E
R/W - 0.467 Ac. ±

Area in Heath Dairy Rd. R/W
R/W - 1.498 Ac. ±