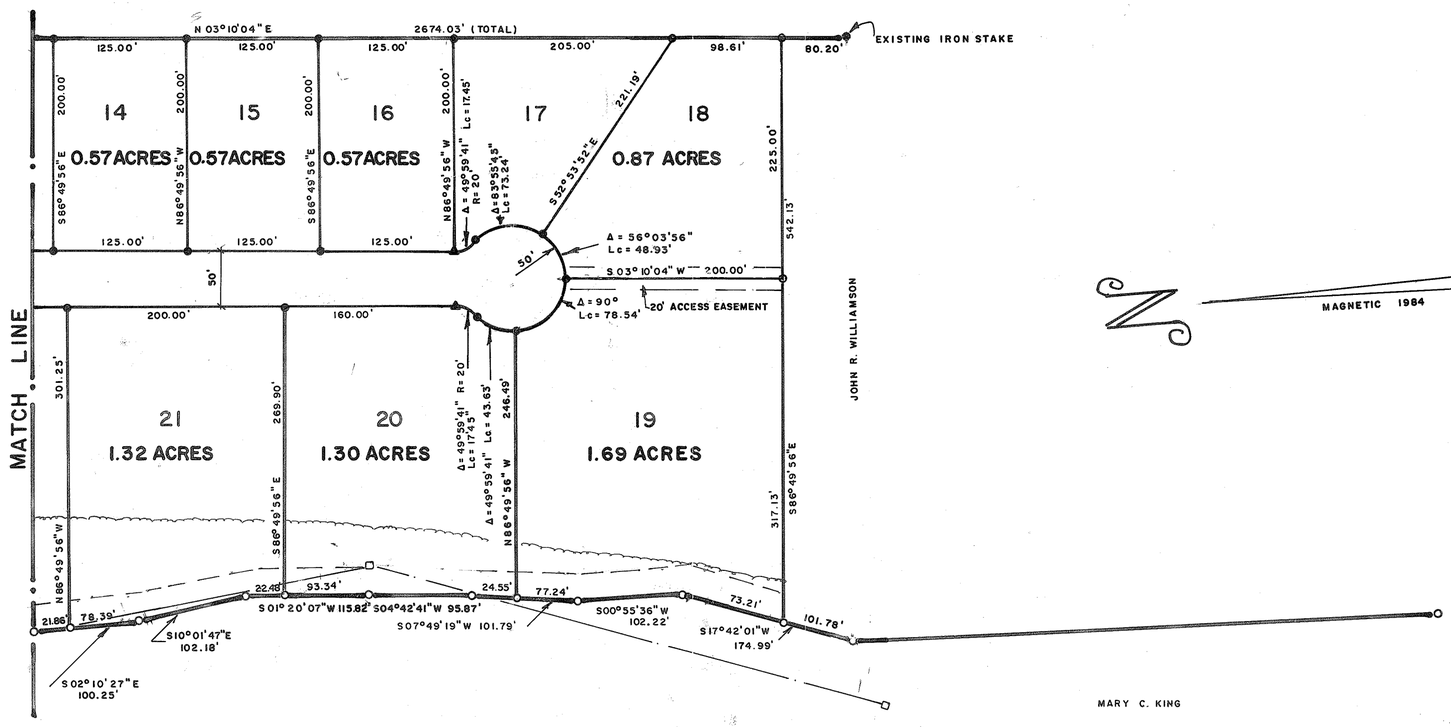


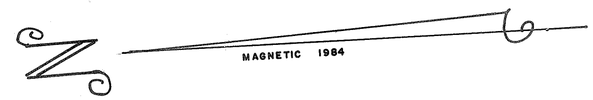


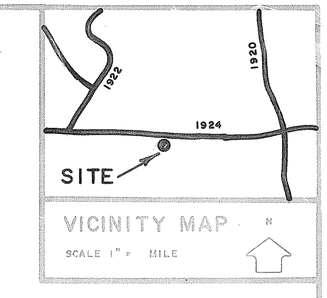


NOTE:

1- ALL LOT LINE ARE CALCULATED FROM A SURVEY TRAVERSE. LOT CORNERS WILL BE INSTALLED WHEN DIRECTED BY THE DEVELOPER.

2- SUITABILITY OF EACH LOT FOR ON SITE DISPOSAL OF SEWAGE MUST BE DETERMINED BY THE SAMPSON COUNTY HEALTH DEPARTMENT.

3- AREAS CALCULATED BY THE COORDINATE METHOD.

LEGEND

- PROPOSED IRON STAKE
- PROPOSED CONCRETE MONUMENT
- POINT

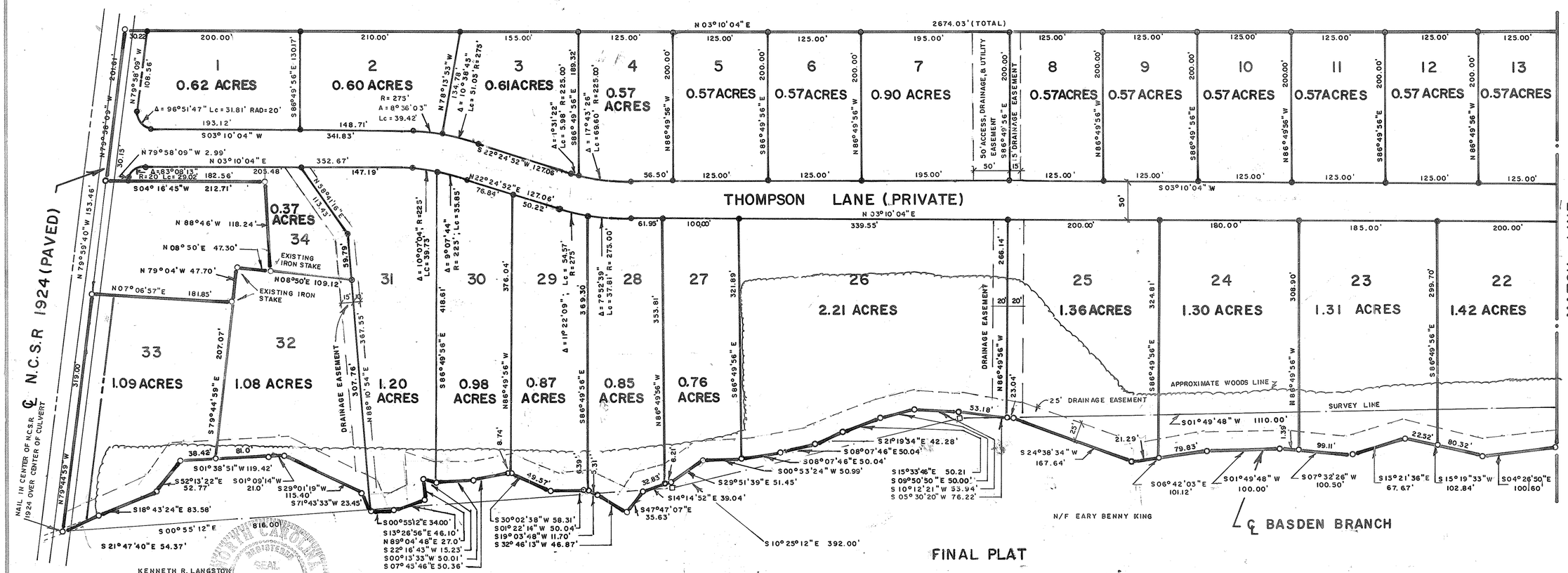


NORTH CAROLINA Johnston COUNTY

I WILLIAM D. WARRICK CERTIFY THAT THIS MAP WAS DRAWN BY ME FROM An Actual Survey MADE BY ME THAT THE ERROR OF CLOSURE AS CALCULATED BY LATITUDES AND DEPARTURES IS Less THAN 1/5000 THAT THE BOUNDARIES NOT SURVEYED ARE SHOWN AS BROKEN LINES PLOTTED FROM INFORMATION _____

THAT THIS MAP WAS PREPARED IN ACCORDANCE WITH G.S. 47-30 AS AMENDED. WITNESS MY HAND AND SEAL THIS 13th DAY OF May, 1985

William D. Warrick

REGISTERED LAND SURVEYOR, L-1557

NORTH CAROLINA Johnston COUNTY

I Sue U. Warrick NOTARY FOR SAID COUNTY AND STATE, DO HEREBY CERTIFY THAT William D. Warrick PERSONALLY APPEARED BEFORE ME THIS DAY AND ACKNOWLEDGED THE DUE EXECUTION OF THE FOREGOING INSTRUMENT WITNESS MY HAND AND SEAL THIS 13th DAY OF May, A.D., 1985

NOTARY PUBLIC Sue U. Warrick

MY COMMISSION EXPIRES 10-4-87

STATE OF NORTH CAROLINA Sampson COUNTY

THE FOREGOING CERTIFICATE OF Sue U. Warrick NOTARY PUBLIC IS CERTIFIED TO BE CORRECT. THIS PLAT WAS PRESENTED FOR REGISTRATION AND RECORDED IN MAP BOOK 17 PAGE 92 THIS DAY OF 5/13, 1985 AT 1:30 P.M.

Mae H. Troublefield BY Donna Smith
REGISTER OF DEEDS Deputy REGISTER OF DEEDS

FINAL PLAT

# DEER RUN SUBDIVISION

SOUTH CLINTON TOWNSHIP, SAMPSON COUNTY, N.C.

JUNE 15, 1984

100 50 0 100 200 300 400

SCALE 1" = 100'

NOTE: THE RESPONSIBILITY OF STREET MAINTANCE WILL BE THE LOT OWNERS OF THIS SUBDIVISION.

MAP BOOK 17 PAGE 92

WARRICK ENGINEERING & SURVEYING, P.A. 4820 JOHNSTON UNION ROAD, CLAYTON, N.C. 27520 / P.O. BOX 139, CLINTON, N.C. 28328 TELEPHONE 919/934-4094