Randolph County, NC - Printable Parcel Map

The data collection used to produce this media was last updated on 3/18/2010 @ 9:38:53 AM EST.

Parcel ID Nbr	8715192127
Owner Name	N C DEPT OF TRANSPORATION
Owner Address	P O BOX 1164
Owner City/St/Zip	ASHEBORO, NC 27204-1164
Property Description	R2440;W DEEDED ACCESS

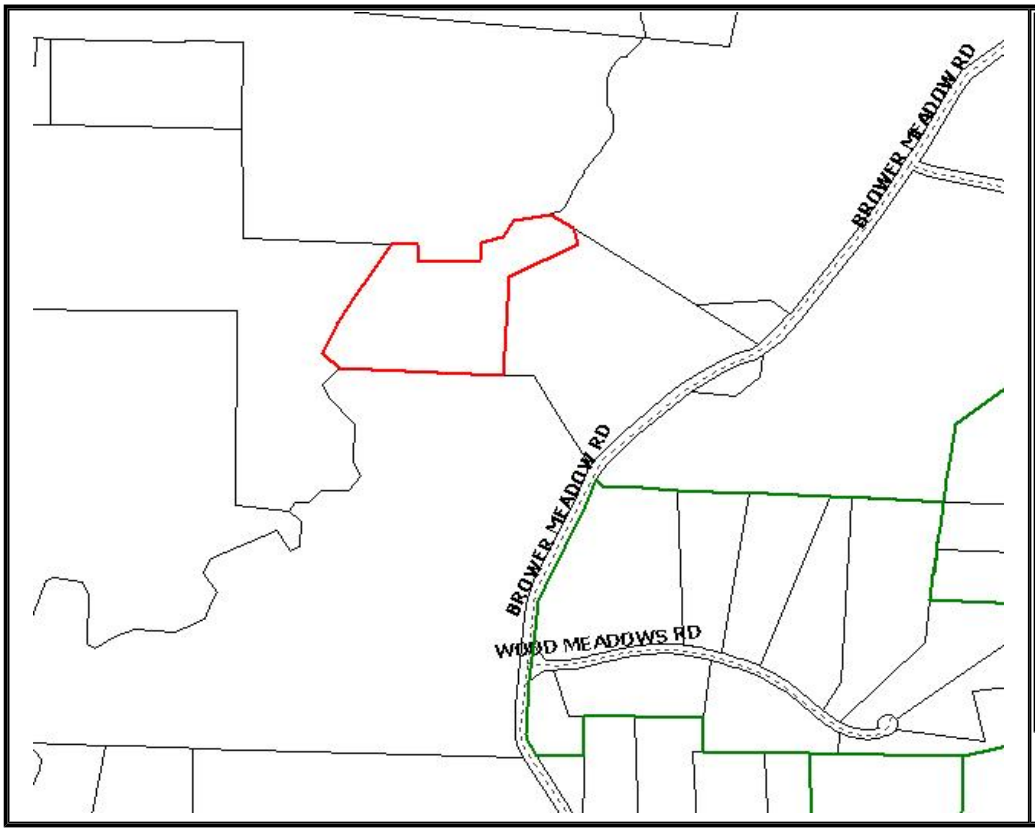

Area Location Map

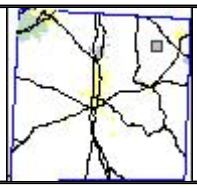

Map Legend

Municipalities

Shaded

Parcel Coverage(s)

465 Addresses

Parcel Annotation

145' Lot Dimensions

45 Lot Numbers

061 Parcel Numbers

Parcel Lot Lines

Legal Lot Lines

Subdivisions (Outlined)

Tax Parcels

Date/Time Stamp 3/30/2010 2:13:47 PM EST Version 4.3 (December 2008) Server: 01	All information on this media is prepared for the inventory of real property found within Randolph County. All data, including maps, is compiled from recorded deeds, plats, and other public records and data. Users of this data are hereby notified that the aforementioned public primary information sources should be consulted for verification of the information. All information contained herein was created for the County 's internal use. Randolph County, its agents and employees make no warranty as to the correctness or accuracy of the information set forth on this media whether express or implied, in fact or in law, including without limitation the implied warranties of merchantability and fitness for a particular use. Any resale of this data is strictly prohibited in accordance with North Carolina General Statute 132-10. Grid is based on North Carolina State Plane NAD83.

Close Window

Randolph County, NC - Printable Parcel Map

The data collection used to produce this media was last updated on 3/18/2010 @ 9:38:53 AM EST.

Parcel ID Nbr	8715192127
Owner Name	N C DEPT OF TRANSPORATION
Owner Address	P O BOX 1164
Owner City/St/Zip	ASHEBORO, NC 27204-1164
Property Description	R2440;W DEEDED ACCESS

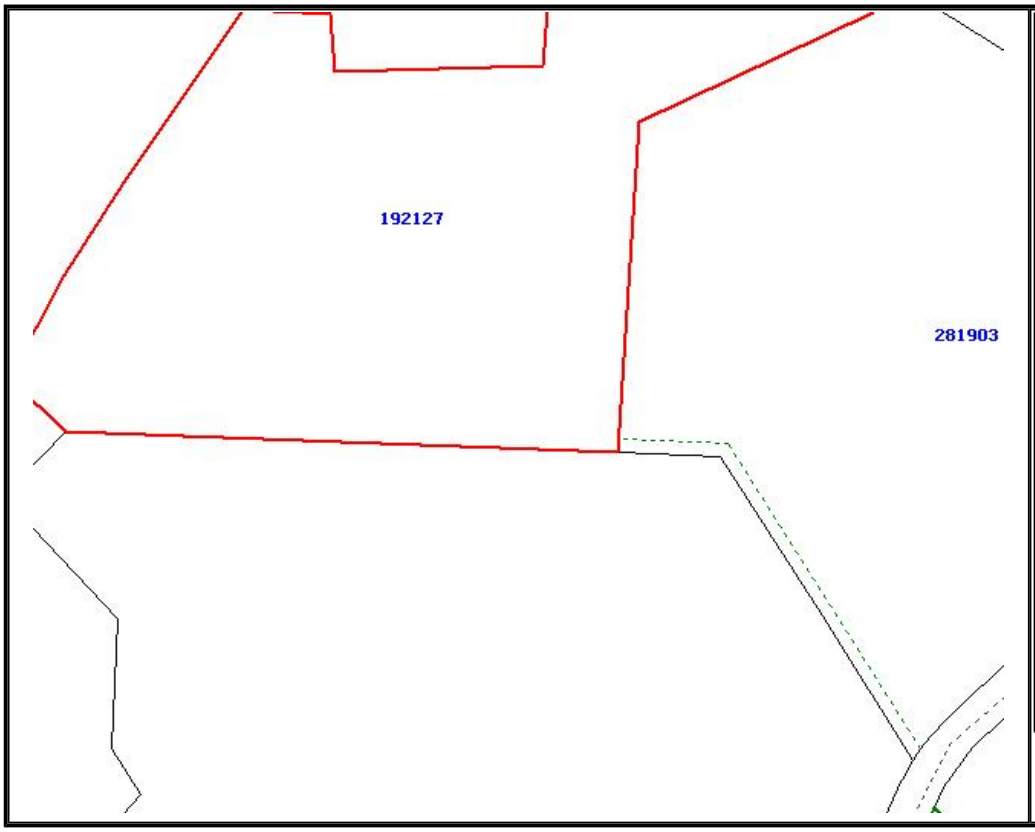

Area Location Map

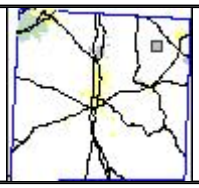

Map Legend

Municipalities

Shaded

Parcel Coverage(s)

465 Addresses

Parcel Annotation

145' Lot Dimensions

45 Lot Numbers

061 Parcel Numbers

Parcel Lot Lines

Legal Lot Lines

Subdivisions (Outlined)

Tax Parcels

Date/Time Stamp 3/30/2010 2:28:47 PM EST Version 4.3 (December 2008) Server: 01	All information on this media is prepared for the inventory of real property found within Randolph County. All data, including maps, is compiled from recorded deeds, plats, and other public records and data. Users of this data are hereby notified that the aforementioned public primary information sources should be consulted for verification of the information. All information contained herein was created for the County 's internal use. Randolph County, its agents and employees make no warranty as to the correctness or accuracy of the information set forth on this media whether express or implied, in fact or in law, including without limitation the implied warranties of merchantability and fitness for a particular use. Any resale of this data is strictly prohibited in accordance with North Carolina General Statute 132-10. Grid is based on North Carolina State Plane NAD83.

Close Window

Randolph County, NC - Residential Parcel Information

The data collection used to produce this media was last updated on 3/18/2010 @ 9:38:53 AM EST.

Tax Information

Parcel ID Nbr	8715192127	**Tax Billing Code**	X
Owner Name	N C DEPT OF TRANSPORATION	**City Dist(s) (%)**	N/A
Owner Address	P O BOX 1164	**Fire Dist(s) (%)**	NORTHEAST (100%)
Owner City/St/Zip	ASHEBORO, NC 27204-1164	**School Dist(s) (%)**	N/A
Property Description	R2440;W DEEDED ACCESS	**Land Value**	$25,820
Deed Book/Page	1630/493	**Building Value**	$0
Plat Book/Page	N/A	**Farm Deferred Value**	$0*
Revenue Value	59	**Exempt Value**	$25,820*
Date Purchased	10/19/99	**Total Real Value**	$25,820*
Tax Parcel Size	12.91 Acres	**Tax Bill Information**	Click for Taxes

- All **Assessed Values** shown (**Land, Building, Farm Deferred, and/or Exempt**) are as of **January 1st** of the **CURRENT YEAR**.

- * Because every **TAXPAYER** or every **PARCEL** may not qualify, please be advised:
  - The **Assessed Value** shown does **NOT** reflect any **Farm Deferred Value** or **Other Exemption Value** and is only a summation of **Land** and **Building Values**.

  - The **Calculated Tax** shown is based on the tax rates for **Randolph County** and any **City**, **Fire**, and/or **School Districts** shown. **Only** the **Land** and **Building Values** are used for calculating the **Calculated Tax**!

Top of Page Close Parcel Information Window

Sales Information

No sales data available for this parcel.

Top of Page Close Parcel Information Window

Location Information

Structure Address	Unknown	**Census Tract**	312.00
City/St/Zip (Postal Dist)	STALEY, NC 27355	**Zoning Dist(s) (Jurisdiction)**	RA (RANDOLPH COUNTY)
Flood Zone (Map Nbr)	100 YEAR(AE) (3710871500J)	**Growth Management Area**	SECONDARY GROWTH AREA
Watershed	Sandy Creek	**School Attendance Area**	GRAYS CHAPEL (ELEMETARY) NORTHEAST RANDOLPH (MIDDLE) EASTERN RANDOLPH (HIGH)
Watershed Type	Watershed	**Voter Precinct**	35 - STALEY
Township	11 - LIBERTY	**Subdivision**	N/A

Top of Page Close Parcel Information Window