NC GRID NAD 83 (CF: 0.99987601)

GRAPHIC SCALE

200 0 100 200 400 800

(IN FEET)
1 inch = 200 ft.

LEGEND:

EIP = EXISTING IRON PIPE
N/F = NOW OR FORMERLY
ESMT. = EASEMENT
FT. = FEET

LINE TABLE
SEE SHEET 2

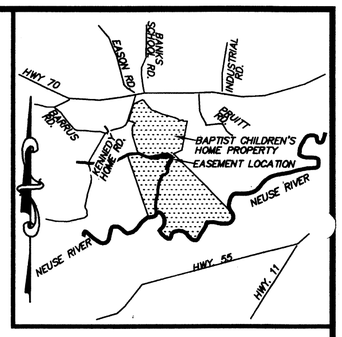

Vicinity Map - NTS

Filed for registration at 3:17
o'clock PM 3-30 2005
Book 10 Page 9
Margaret Seymour
Register of Deeds
Lenoir County
By: Sherry P. Dawson
Deputy

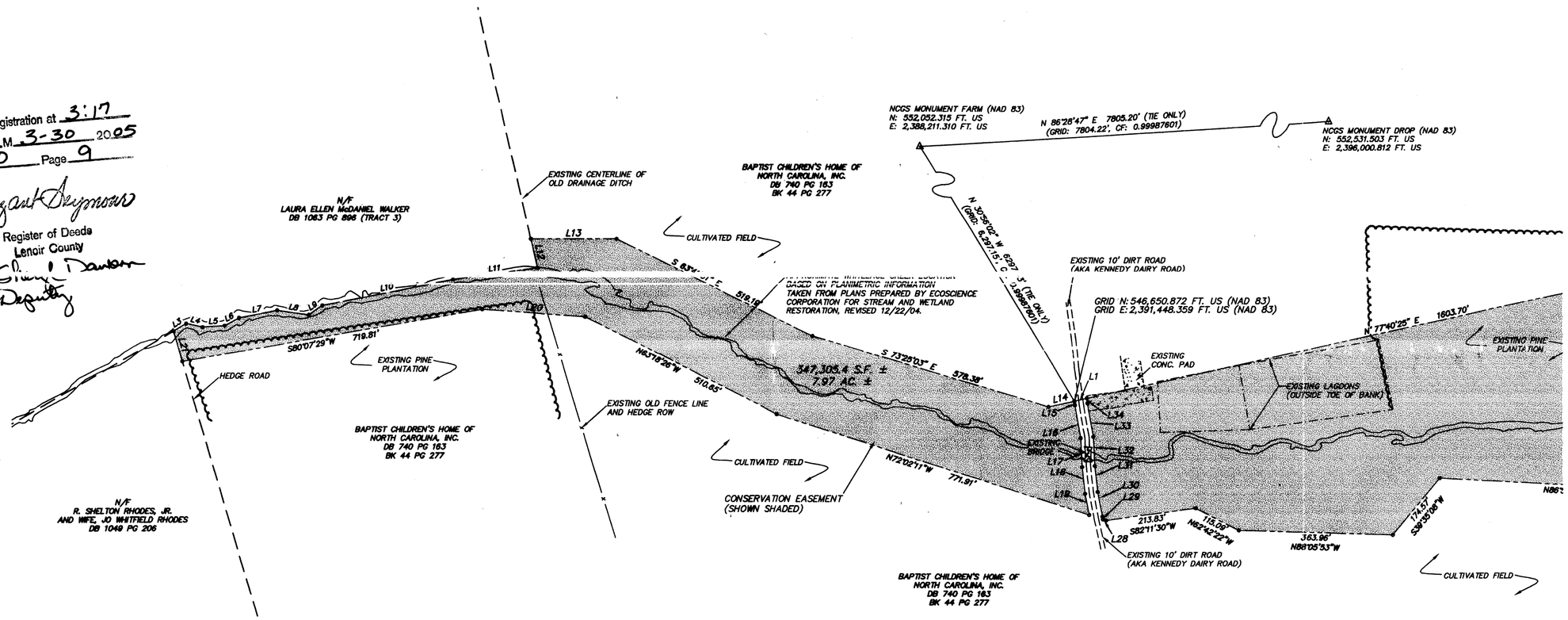

BAPTIST CHILDREN'S HOMES OF NC, HEREBY CERTIFIES THAT WE ARE OWNERS OF THIS PROPERTY DESCRIBED HEREON AND THAT WE HEREBY ADOPT THIS PLAT OF SURVEY FOR A CONSERVATION EASEMENT ON THE PROPERTY OF KENNEDY BAPTIST CHILDREN'S HOME OF NC, LOCATED IN LENOIR COUNTY, NC.

Michael C. Blackwell 3-16-05
FOR THE BAPTIST CHILDREN'S HOME OF NC DATE

TITLE President

STATE OF NORTH CAROLINA
COUNTY OF Davidson

I, Leigh Hughes, A NOTARY PUBLIC FOR THE STATE AND COUNTY DO HEREBY CERTIFY THAT, Michael C. Blackwell PERSONALLY APPEARED BEFORE ME THIS DAY AND ACKNOWLEDGED THE DUE EXECUTION OF THIS MAP OF CONSERVATION EASEMENT DEDICATION.

WITNESS MY HAND AND SEAL THIS 16th DAY OF March 2005

Leigh Hughes
NOTARY PUBLIC

MY COMMISSION EXPIRES March 26, 2007
(NOTARY SEAL)

LEIGH HUGHES NOTARY DAVIDSON COUNTY, N.C.

CERTIFICATE OF REVIEW OFFICER

I, Cindy Taylor, REVIEW OFFICER OF LENOIR COUNTY, CERTIFY THAT THE MAP OR PLAT TO WHICH THIS CERTIFICATION IS AFFIXED MEETS ALL STATUTORY REQUIREMENTS FOR RECORDING.

Cindy Taylor 03-30-05
REVIEW OFFICER

NORTH CAROLINA

I, PATRICK W. HARTMAN, P.L.S., CERTIFY THAT THIS PLAT WAS DRAWN UNDER MY SUPERVISION FROM AN ACTUAL FIELD SURVEY MADE BY CEL ON 2/22/05 DESCRIPTION RECORDED IN DEED BOOK (SEE), PAGE (REF); THAT THE BOUNDARIES NOT SURVEYED ARE CLEARLY INDICATED AS DRAWN FROM INFORMATION FOUND IN BOOKS REFERENCED HEREON; THAT THE RATIO OF PRECISION AS CALCULATED BY COORDINATES IS 1:10,000+. I FURTHER CERTIFY IN ACCORDANCE WITH G.S. 47-30(f)(11)(d) THAT THIS PLAT IS OF ANOTHER CATEGORY (EASEMENT PLAT). WITNESS MY ORIGINAL SIGNATURE, LICENSE NUMBER AND SEAL THIS 23RD DAY OF FEBRUARY, A.D. 2005.

Patrick W. Hartman
PROFESSIONAL LAND SURVEYOR LICENSE NO. L-4262

NOTES:

1. BOUNDARY INFORMATION TAKEN FROM REFERENCED RECORD/TAX INFORMATION. THIS IS NOT A CERTIFIED BOUNDARY SURVEY OF THE PROPERTIES SHOWN.
2. THIS MAP WAS PREPARED FOR THE PURPOSE OF EASEMENT AND RIGHT OF WAY ACQUISITION ONLY AND NOT INTENDED TO SERVE AS A BOUNDARY SURVEY OF THE PROPERTIES SHOWN.
3. THIS MAP WAS PREPARED FROM TAX/DEED INFORMATION AND SUPPLEMENTED WITH ACTUAL FIELD SURVEY.
4. ALL DISTANCES ARE HORIZONTAL MEASUREMENTS
5. AREA DETERMINE BY COORDINATES.

NORTH CAROLINA PROFESSIONAL SEAL L-4262 LAND SURVEYOR PATRICK W. HARTMAN

DATE 2/22/05

Rivers & Associates, Inc.
Since 1918
107 East Second St.
Greenville, N.C. 27858
(252) 752-4135
Engineers
Planners
Surveyors

EASEMENT SURVEY

CONSERVATION EASEMENT ALONG WHITELACE CREEK FOR THE N.C. ECOSYSTEM ENHANCEMENT PROGRAM ON THE PROPERTY OF THE BAPTIST CHILDREN'S HOME

FALLING CREEK TOWNSHIP, LENIOR COUNTY, NORTH CAROLINA

SURVEY CEL	DRAFT PH	SCALE 1" = 200'	DRAWING NO. Z-2292A	SHEET 1 OF 2
DESIGN	CHECK PWH			

NOTES:

1. BOUNDARY INFORMATION TAKEN FROM REFERENCED RECORD/TAX INFORMATION. THIS IS NOT A CERTIFIED BOUNDARY SURVEY OF THE PROPERTIES SHOWN.
2. THIS MAP WAS PREPARED FOR THE PURPOSE OF EASEMENT AND RIGHT OF WAY ACQUISITION ONLY AND NOT INTENDED TO SERVE AS A BOUNDARY SURVEY OF THE PROPERTIES SHOWN.
3. THIS MAP WAS PREPARED FROM TAX/DEED INFORMATION AND SUPPLEMENTED WITH ACTUAL FIELD SURVEY.
4. ALL DISTANCES ARE HORIZONTAL MEASUREMENTS
5. AREA DETERMINE BY COORDINATES.

LEGEND:

EIP = EXISTING IRON PIPE
N/F = NOW OR FORMERLY
ESMT. = EASEMENT
FT. = FEET

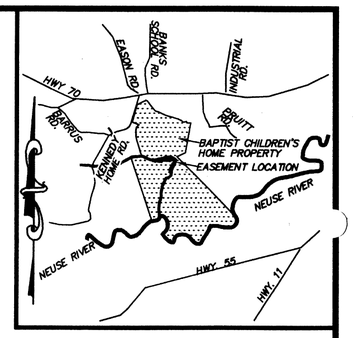

Vicinity Map - NTS

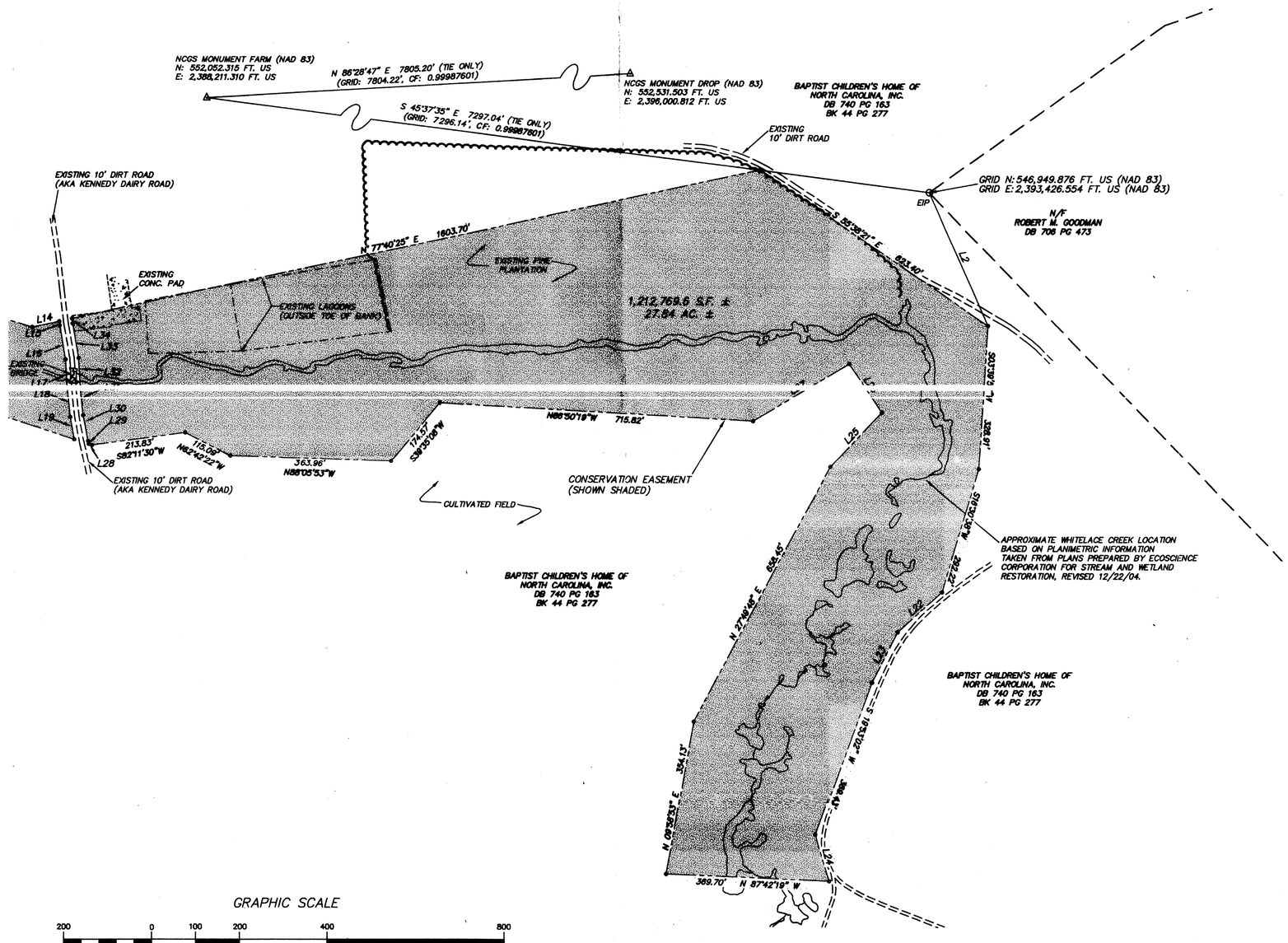

LINE TABLE		
LINE	BEARING	LENGTH
L1	N 77°40'25" E	30.12
L2	S 23°39'21" E	329.81
L3	N 59°03'02" E	34.55
L4	S 77°41'39" E	40.05
L5	N 86°16'41" E	52.01
L6	N 61°12'16" E	38.84
L7	N 79°00'15" E	91.97
L8	S 81°57'51" E	75.76
L9	N 55°19'05" E	39.22
L10	N 78°49'02" E	314.72
L11	[illegible]	[illegible]
L12	N 12°30'56" W	70.58
L13	S 89°58'03" E	202.02
L14	N 77°40'25" E	62.59
L15	S 07°10'30" E	9.40
L16	S 09°39'11" E	79.04
L17	S 02°53'58" E	68.06
L18	S 06°06'47" E	64.79
L19	S 10°54'25" E	51.31
L20	N 85°47'05" W	241.22
L21	N 16°12'45" W	74.84
L22	S 47°40'31" W	136.42
L23	S 26°51'00" W	129.10
L24	S 16°13'01" E	112.08
L25	N 42°53'59" E	171.40
L26	N 33°38'20" W	133.20
L27	S 58°33'51" W	254.22
L28	S 72°02'11" E	7.79
L29	S 12°25'48" E	7.01
L30	S 10°54'25" E	59.69
L31	S 06°06'47" E	62.69
L32	S 02°53'58" E	68.99
L33	S 09°39'11" E	80.16
L34	S 07°10'30" E	11.45

Filed for registration at 3:18
o'clock P M. 3-30- 2005
Book 10 Page 10
Cynthia Dufanow
Register of Deeds
Lenoir County
By: Sheryl Dawson
Deputy

NC GRID NAD 83 (CF: 0.99987601)

GRAPHIC SCALE
200 0 100 200 400 800
(IN FEET)
1 inch = 200 ft.

CERTIFICATE OF REVIEW OFFICER

I, Cindy Dufan, REVIEW OFFICER OF LENOIR COUNTY, CERTIFY THAT THE MAP OR PLAT TO WHICH THIS CERTIFICATION IS AFFIXED MEETS ALL STATUTORY REQUIREMENTS FOR RECORDING.

Cindy Dufan 03-30-05
REVIEW OFFICER

NORTH CAROLINA PROFESSIONAL SEAL L-4262 LAND SURVEYOR PATRICK W. HARTMAN
2/22/05
DATE 2/22/05

Rivers & Associates, Inc.
Since 1918
107 East Second St.
Greenville, N.C. 27858
(252) 752-4135
Engineers
Planners
Surveyor

EASEMENT SURVEY
CONSERVATION EASEMENT ALONG WHITELACE CREEK FOR THE N.C. ECOSYSTEM ENHANCEMENT PROGRAM ON THE PROPERTY OF THE BAPTIST CHILDREN'S HOME
FALLING CREEK TOWNSHIP, LENIOR COUNTY, NORTH CAROLINA

SURVEY CEL	DRAFT PH	SCALE 1" = 200'	DRAWING NO. Z-2292A	SHEET 2 OF 2
DESIGN	CHECK PWH			