I, Jeffrey L. Green, certify that this plat was drawn under my supervision from an actual survey made under my supervision (deed description recorded in Book 1474, page 93) ; that the boundaries not surveyed are clearly indicated as drawn from information as shown, that the ratio of precision as calculated is 1:7500; that this plat was prepared in accordance with NCGS 47-30 as amended. Witness my original signature, registration number and seal this 12TH day of MARCH, A.D., 2007.

NORTH CAROLINA PROFESSIONAL SEAL L-3972 LAND SURVEYOR JEFFREY L. GREEN

Jeffrey L. Green
PROFESSIONAL LAND SURVEYOR
L-3972
REGISTRATION NUMBER

2007 MAY 25 A 9:44

MRS. JUDY D. MARTIN
REGISTER OF DEEDS - MOORE COUNTY
CARTHAGE, NORTH CAROLINA 28327

Certificate of Purpose of Plat
This survey is of an existing parcel or parcels of land and does not create a new road or change an existing street.

Jeffrey L. Green — Surveyor
3/12/2007 — Date

Certificate of Ownership
I hereby certify that I am the owner of the property described hereon, which property is within he subdivision jurisdiction of Moore County, North Carolina, and that I freely adopt this plan of subdivision.

Michael H. Paschal — 5/4/07
Kimberly B. Paschal — Owner — 3/15/07 — Date
Patricia S. Paschal — Owner — 3-15-07 — Date

State of North Carolina
I, KATHERINE P. ILES, Review Officer of Moore County, North Carolina, certify that the map or plat which this certification is affixed meets all statutory requirements for recording.

Katherine P. Iles — Review Officer — 5/11/07 — Date

LINE TABLE		
LINE	LENGTH	BEARING
L1	100.00	N22°04'16"E
L2	100.00	N41°15'33"E
L3	100.00	N60°26'50"E
L4	100.00	N79°38'08"E
L5	100.00	S81°10'35"E
L6	100.00	S61°59'18"E
L7	100.00	S42°48'01"E
L8	100.00	S23°36'43"E
L9	113.71	S03°05'36"E
L10	100.00	N43°10'17"W
L11	100.00	N23°59'06"W
L12	100.00	N04°47'42"W
L13	100.00	N14°23'35"E
L14	100.00	N33°34'52"E
L15	100.00	N52°46'09"E
L16	100.00	N71°57'27"E
L17	100.00	S88°51'16"E
L18	137.49	S66°00'47"E
L19	88.07	S28°01'12"E
L20	96.96	S47°26'52"E
L21	26.03	S22°11'19"W
L22	71.76	S74°41'10"E
L23	57.23	S82°18'58"E
L24	60.48	N45°03'33"E
L25	66.72	S31°35'29"W
L26	103.22	S31°25'30"E
L27	174.78	S18°34'53"W
L28	118.77	S22°33'45"W
L29	46.27	S39°08'57"W
L30	55.21	S53°53'12"W
L31	178.78	S60°35'43"W
L32	162.25	S55°26'04"W
L33	253.24	S45°42'52"W

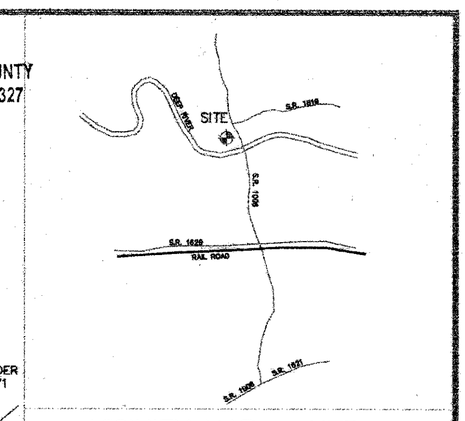

VICINITY MAP — NTS

TITLE REFERENCE
DEED BOOK 1474 PAGE 93
MOORE COUNTY, NORTH CAROLINA
LRK # 5002
PIN # 867300443773

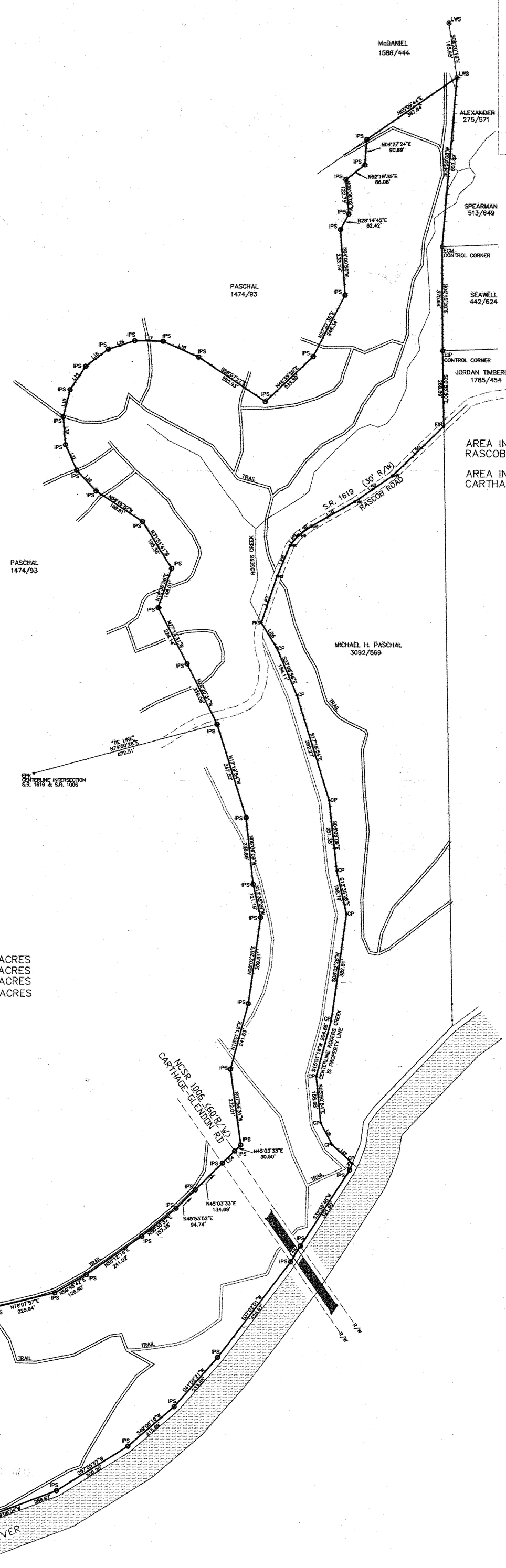

AREA IN RIGHT-OF-WAY OF RASCOB ROAD 0.65 ACRES

AREA IN RIGHT-OF-WAY OF CARTHAGE-GLENDON ROAD 0.58 ACRES

DEED BOOK 1471 PAGE 59

TOTAL 76.44 ACRES
IN RIGHT OF WAY 1.23 ACRES
IN WILDLIFE FOOD PLOT 0.34 ACRES
TOTAL USABLE 74.87 ACRES

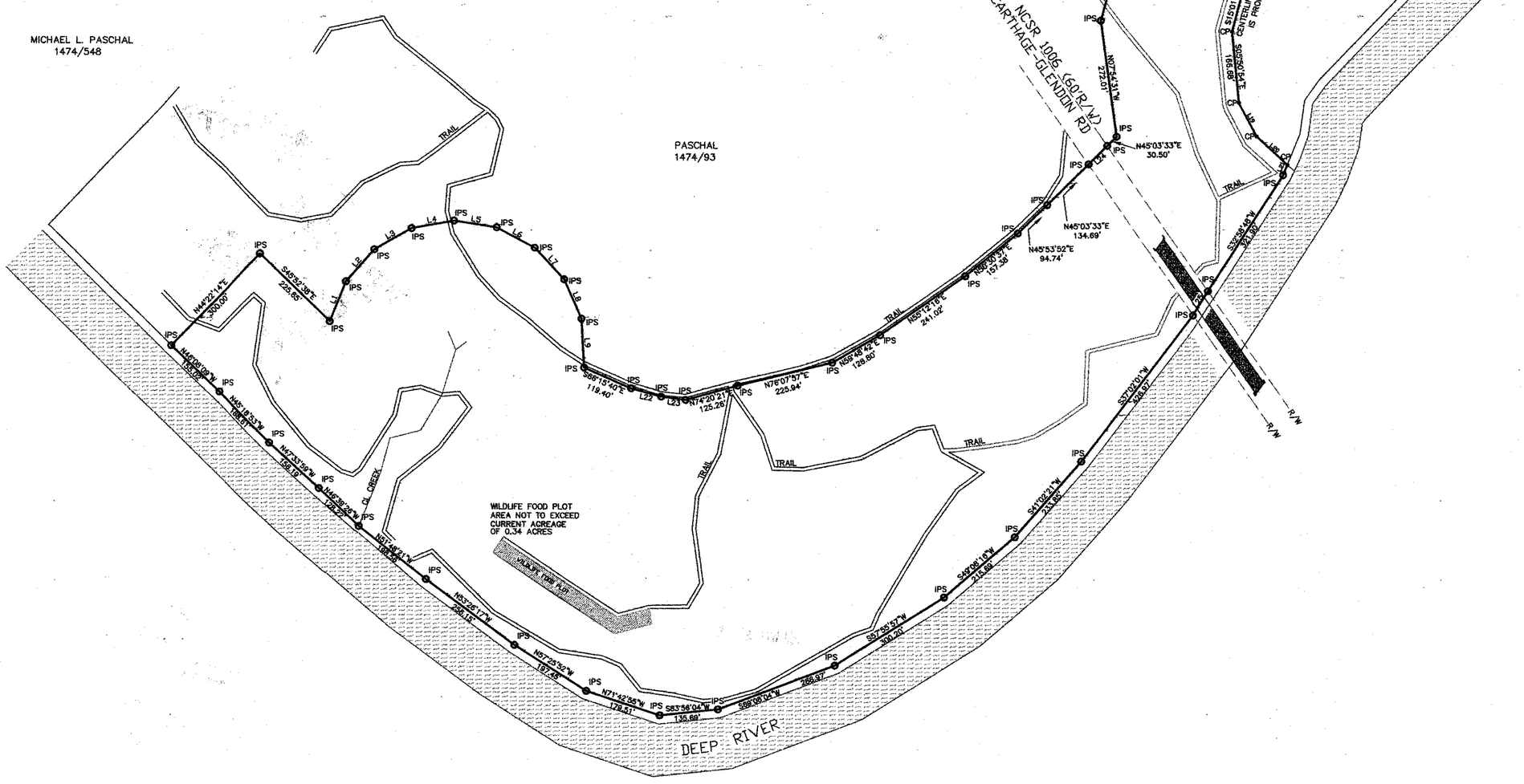

NOTES:
1. THIS PROPERTY IS SUBJECT TO ANY AND ALL EASEMENTS, RIGHT OF WAYS, AND AGREEMENTS OF RECORD PRIOR TO THE DATE OF THIS PLAT.
2. ALL PROPERTY LINES AND CORNERS ESTABLISHED USING EXISTING CORNERS FOUND, EXISTING BOUNDARY EVIDENCE, AND DEEDS AND PLATS OF RECORD IN THE MOORE COUNTY REGISTRY.
3. ALL DISTANCES ARE HORIZONTAL GROUND.
4. ALL AREAS BY COORDINATE COMPUTATION.
5. THERE ARE NO NC GRID MONUMENTS WITHIN 2000' OF THIS PROJECT.
6. CENTERLINE CREEKS WERE SURVEYED USING A GLOBAL POSITIONING SYSTEM.
7. THIS PROPERTY IS NOT LOCATED WITHIN A WATER SUPPLY WATERSHED.
8. THIS PROPERTY AND ADJOINERS ZONED RA.

LEGEND
UNLESS OTHERWISE DENOTED
= EIP =EXISTING IRON PIPE
= EIS = EXISTING IRON STAKE
= ECM = EXISTING CONCRETE MONUMENT
= IRON ROD SET
= PKS =PK NAIL SET
= LWS =LIGHT WOOD STAKE
= NS =SPIKE NAIL SET
BOUNDARY LINE
ADJOINING BOUNDARY LINE
CENTERLINE CREEK

GRAPHIC SCALE
200 0 100 200 400 800
(IN FEET)
1 inch = 200 ft.

CONSERVATION EASEMENT FOR
SANDHILLS AREA LAND TRUST
ON THE LANDS OF THE PASCHAL FAMILY
DEEP RIVER TOWNSHIP, MOORE COUNTY, NORTH CAROLINA
MARCH 2, 2007 SCALE 1"= 200'
FIELD WORK PERFORMED MAY - AUGUST 2006

OWNER: MICHAEL H. PASCHAL & PATRICIA S. PASCHAL
P.O. BOX 53345
FAYETTEVILLE, N.C. 28305

SURVEYOR: JEFFREY L. GREEN
5322 BIG OAK CHURCH ROAD
EAGLE SPRINGS, N.C. 27242
(910)673-3365

Judy D. Martin
Register of Deeds
Moore County, North Carolina

PLAT

FOR REGISTRATION REGISTER OF DEEDS
Judy D. Martin
Moore County, NC
May 25, 2007 09:44:55 AM
Book 13 Page 794-794
FEE: $21.00
INSTRUMENT # 2007009858

INSTRUMENT # 2007009858