36"

VICINITY MAP

℄ CURVE DATA				
CURVE	DELTA	RADIUS	CHORD	BEARING
C-1	114° 35' 30"	110.93	186.70	N 65° 47' 51" E
C-2	129° 09' 51"	50.00	87.71	N 10° 23' 35" E
C-3	20° 19' 28"	509.00	179.02	S 05° 04' 46" W

STATE OF NORTH CAROLINA POLK County.
I, Sam T. Marlowe certify that this map was drawn under my supervision from an actual survey made under my supervision; deed description recorded in Book 171 Page 1896 That the ratio of precision as calculated is 1:35,207 ; that this map was prepared in accordance with G.S. 47-30 as amended. Witness my hand and seal this 4 day MAY 1987

Sam T. Marlowe
Sam T. Marlowe
Reg. Land Surveyor L-1329

I, a Notary Public of the County and State aforesaid, certify that SAM T. MARLOWE a Registered Land Surveyor, personally appeared before me this day and acknowledged the execution of the foregoing instrument. Witness my hand and official stamp or seal, this 4 day of MAY 1987

Jean S. Marlowe
Notary Public
My commission expires: 1-31-89

JEAN S. MARLOWE NOTARY PUBLIC POLK COUNTY, N.C.

NORTH CAROLINA, POLK COUNTY.
The foregoing certificate of Jean S. Marlowe Notary Public/Notaries Public is certified to be correct. This instrument was filed for registration on the 4th day of May 1987, at 3 o'clock P.M. and recorded in this office in Book A378 Page 763

David M. Hoggard
Register of Deeds

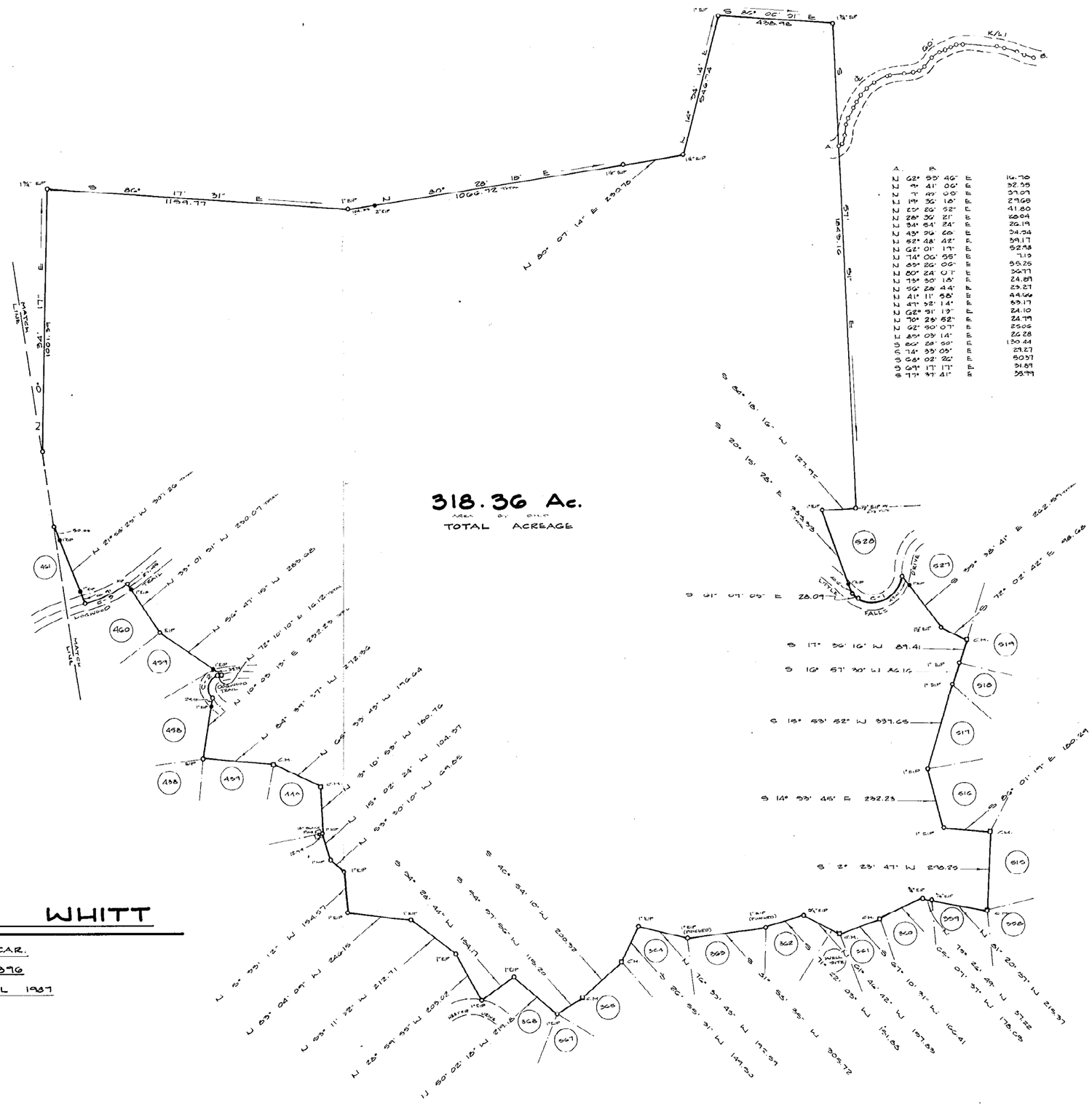
S 86° 17' 31" E
1159.77
N 80° 28' 18" E
1066.72 TOTAL
N 80° 07' 14" E 23.70
S 86° 02' 01" E
428.98
S 86° 18' 16" W
127.72
S 20° 15' 28" E
S 01° 07' 05" E 28.09
S 17° 36' 16" W 89.41
S 10° 57' 30" W 86.16
S 15° 53' 52" W 337.65
S 14° 53' 45" E 232.23
S 2° 23' 47" W 278.23
N 01° 19' 17" E 100.29
N 01° 20' 57" W 215.37
N 01° 37' 17" W 178.03
N 02° 49' 14" W 57.22
N 07° 10' 31" W 100.41
N 46° 48' 18" W 167.83
N 22° 03' 14" W 151.63
N 31° 53' 35" W 305.72
N 76° 53' 43" W 141.30
N 26° 54' 55" W 209.04
N 03° 11' 32" W 212.71
N 03° 04' 07" W 226.15
N 05° 50' 12" W 194.57
N 80° 20' 18" W 219.18
N 26° 54' 55" W 209.04
S 84° 28' 44" W 184.17
S 84° 57' 56" W 115.20
S 84° 34' 10" W 200.32
S 20° 33' 31" W 141.30
S 76° 53' 43" W 175.97
S 31° 53' 35" W 305.72
S 22° 03' 14" W 151.63
S 46° 48' 18" W 167.83
S 07° 10' 31" W 100.41
S 02° 49' 14" W 178.03
S 01° 37' 17" W 57.22
S 01° 20' 57" W 215.37
S 01° 19' 17" E 100.29
S 2° 23' 47" W 278.23
S 14° 53' 45" E 232.23
S 15° 53' 52" W 337.65
S 10° 57' 30" W 86.16
S 17° 36' 16" W 89.41
S 01° 07' 05" E 28.09
S 86° 02' 01" E
S 86° 17' 31" E
N 80° 28' 18" E
N 80° 07' 14" E
S 01° 19' 17" E
S 01° 07' 05" E
S 86° 02' 01" E
S 86° 18' 16" W
S 20° 15' 28

AB1135A

36"

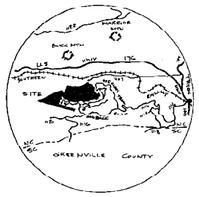

VICINITY MAP

℄ CURVE DATA				
CURVE	DELTA	RADIUS	CHORD	BEARING
C-4	56° 20' 07"	125.00	118.01	N 74° 11' 14" W
C-5	44° 57' 55"	171.56	130.29	N 68° 14' 49" W
C-6	10° 11' 22"	244.49	43.42	N 61° 23' 56" W
C-7	36° 20' 38"	81.98	51.10	N 44° 21' 21" W

STATE OF NORTH CAROLINA _____ County.
I, Sam T. Marlowe certify that this map was drawn under my supervision from an actual survey made under my supervision; deed description recorded in Book _____ Page _____. That the ratio of precision as calculated by coordinate and departure is 1/_____; that this map was prepared in accordance with G.S. 47-30 as amended. Witness my hand and seal this _____ day of _____ 19_____

_____
Sam T. Marlowe
Reg. Land Surveyor L-1322

I, a Notary Public of the County and State aforesaid, certify that _____, a Registered Land Surveyor, personally appeared before me this day and acknowledged the execution of the foregoing instrument. Witness my hand and official stamp or seal, this _____ day of _____ 19_____

Jean S. Marlowe
Notary Public

My commission expires 1-31-89

JEAN S. MARLOWE NOTARY PUBLIC POLK COUNTY, N.C.

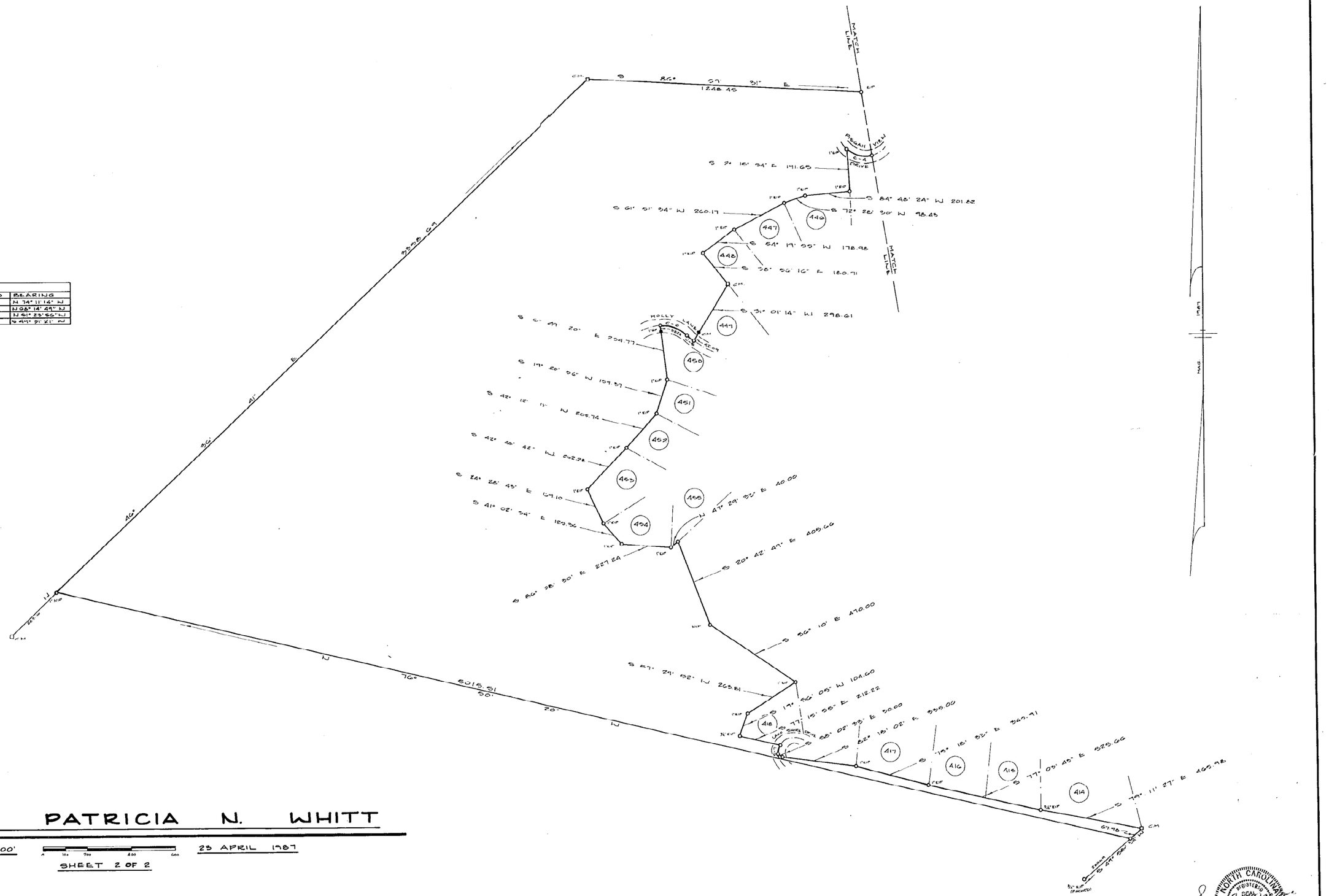

VIRLIN & PATRICIA N. WHITT

SCALE 1" = 200'

0 100 200 400 600

23 APRIL 1987

SHEET 2 OF 2

Sam T. Marlowe
NORTH CAROLINA REGISTERED LAND SURVEYOR L-1322 SAM T. MARLOWE

RATIO OF PRECISION: 1:35,807

2069 A

180-1