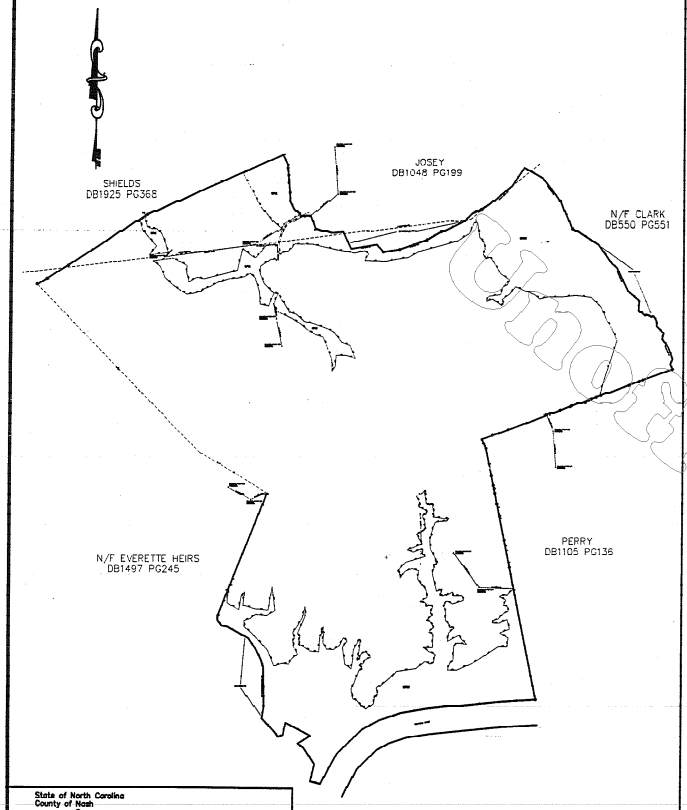

LEGEND

———	Lines Surveyed
————	Lines Not Surveyed
EIP	---- Existing Iron Pipe
EIS	---- Existing Iron Stake
EIA	---- Existing Iron Axle
NIP	---- New Iron Pipe Set
PKN	---- P K Nail Found
PKS	---- P K Nail Set
RRS	---- Railroad Spike
N&C	---- Nail & Cap
NI	---- No Iron Set or Found
ECM	---- Existing Concrete Monument
R/W	---- Road Right-of-Way
C/L	---- Road Centerline
o	---- Indicates iron Property corners set unless otherwise noted.
DEU	---- Drainage & Utility Easement
ETJ	---- Extra Territorial Jurisdiction Limits Line
✪	---- Denotes blazed or marked trees

NOTES:

1. ---- All Right-of-ways are "Public" unless noted otherwise.
2. ---- No irons set at break points, only where easements meet boundary
3. ---- Deleted
4. ---- Area computed by coordinate method.
5. ---- All distances are chord.
6. ---- Deleted
7. ---- Deleted
8. ---- Property is located in a Flood Hazard Zone per FEMA Map Panel No. 370327 0220 B. Effective date May 5, 1981.
9. ---- Contact your local Building Inspection Office or Joyner, Keeny & Associates before building near the 100 year flood line.
10. ---- Total No. of effected areas: 6
11. ---- Total Easement Area = 263.76 acres
12. ---- Surveyor did not visibly see any cemeteries in any open areas unless otherwise noted.
13. ---- Location of Underground Utilities are APPROXIMATE and must be field verified. Call N.C. One Call Center before digging. (1-800-632-4949).
14. ---- Joyner -Keeny & Associates can only locate utilities that are above ground at the time of the field survey.
15. ---- Surveyor does NOT guarantee that any underground structures such as utilities, tanks, etc. pipes are located hereon.
16. ---- The site has NOT been evaluated for 404 Jurisdictional Wetlands.
17. ---- This map does not depict encumbrances that are found during a thorough title search.
18. ---- The contractor/owner shall be responsible for verifying all minimum setback requirements with the building inspection office prior to beginning construction.
19. ---- Any proposed house dimensions shown hereon (if any) shall be verified by the contractor/owner prior to construction.
20. ---- Deleted
21. ---- Deleted
22. ---- Deleted
23. ---- Deleted
24. ---- Deleted
25. ---- Deleted
26. ---- Deleted
27. ---- Deleted
28. ---- Deleted
29. ---- Deleted
30. ---- LEGAL REFERENCE: Being a portion of that property described in Deed Book 1994 Page 35, Palmyra Township. Halifax County Registry.
31. ---- SPO File Number 42-P
Surveyor Project Number 050089
NC Ecosystem Enhancement Program
5111 Hardy Josey Roanoke Tract, 1130.9 +/- acres
Owner: Blue Sky Timber Properties, LLC

NORTH CAROLINA, NASH COUNTY

I, William T. Robbins, II, certify that this plat was drawn under my supervision from an actual survey made under my supervision (deed description recorded in Book ____, Page ____, page ____ NOTES ____ etc.) (other): that the boundaries not surveyed are clearly indicated as drawn from information found in Book ____, Page ____, page ____ shown ____; that the ratio of precision as calculated is 1: 10,000 ; that this plat was prepared in accordance with G. S. 47-30 as amended. Witness my original signature, registration number and seal this 13 day of JULY, A. D., 20 05.

Seal or Stamp

Surveyor: _____

Registration Number: L – 4192

NORTH CAROLINA PROFESSIONAL SEAL L-4192 LAND SURVEYOR WILLIAM T. ROBBINS II

William T. Robbins, II, Professional Land Surveyor No. L – 4192 Certify:

THIS SURVEY IS OF ANOTHER CATEGORY, SUCH AS THE RECOMBINATION OF EXISTING PARCELS, A COURT-ORDERED SURVEY OR OTHER EXCEPTION TO THE DEFINITION OF SUBDIVISION.

_____
PROFESSIONAL LAND SURVEYOR NO. L – 4192

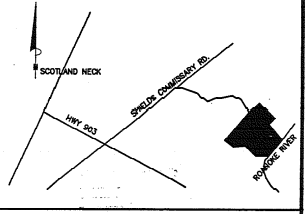

NOT TO SCALE

VICINITY MAP

State of North Carolina
County of Nash

I, Chris D. Rountree, Review Officer of Halifax County, certify that the map or plat to which this certification is affixed meets all statutory requirements for recording.

6-14-05
Date

C. D. Rountree
Review Officer

Filed for registration June 14 2005
at 10:33 o'clock a.m. and duly registered
in Book 6 Page 129 N Halifax County

Judy Evans-Parker
By
Register of Deeds
Asst./Deputy

RECORDED: MAP BOOK PAGE . , 20 .

JOYNER - KEENY & ASSOCIATES
PLANNING & LAND SURVEYING INC

P.O. BOX 7539 - (252) 977-3124
209 N. PEARL STREET
ROCKY MOUNT, NORTH CAROLINA 27804

CONSERVATION EASEMENT-STATE OF NORTH CAROLINA

HARDY JOSEY ROANOKE PROPERTY

BLUE SKY TIMBER PROPERTIES, LLC

TWSP: PALMYRA	COUNTY: HALIFAX, NC
SCALE: 1"= 1000'Feet	DATE: MAY 27, 2005

1000 0 1000 2000 3000

DRAWN BY: WTR	JOB NO.: 050089
FILE NO.: FINAL01	SHEET: 1 OF 21

129 N

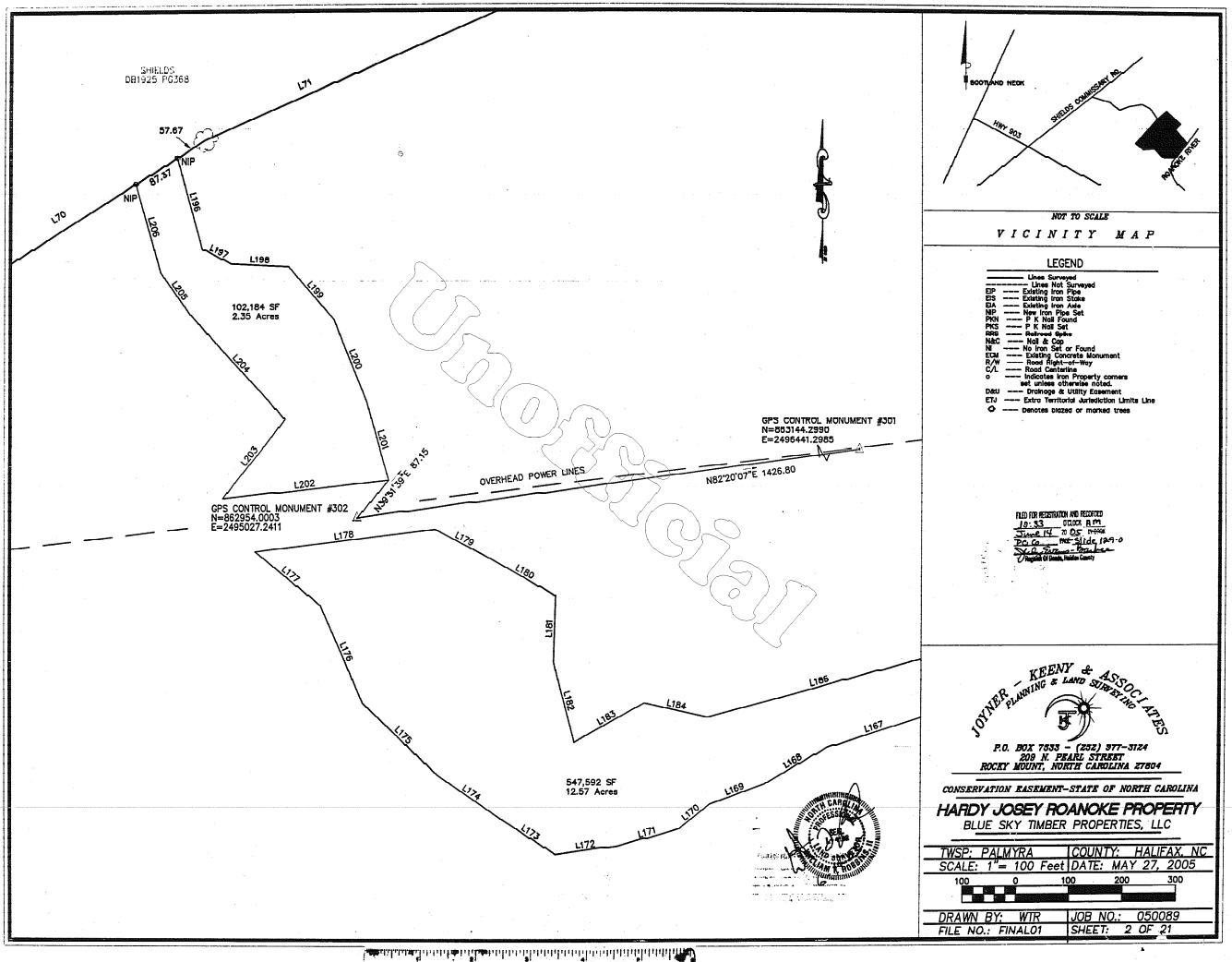
SHIELDS
DB1925 PG368
L71
57.67
NIP
87.37
NIP
L70
L196
L197
L198
L199
L200
L201
L202
L203
L204
L205
L206
102,184 SF
2.35 Acres
N48°51'39"E 87.15
GPS CONTROL MONUMENT #302
N=862954.0003
E=2495027.2411
OVERHEAD POWER LINES
N82°20'07"E 1426.80
GPS CONTROL MONUMENT #301
N=863144.2980
E=2496441.2985
L177
L178
L179
L180
L181
L182
L183
L184
L185
L166
L167
L168
L169
L170
L171
L172
L173
L174
L175
L176
547,592 SF
12.57 Acres
Unofficial
SCOTLAND NECK
SHIELDS COMMISSARY RD
HWY 903
ROANOKE RIVER
NOT TO SCALE
VICINITY MAP
LEGEND
Lines Surveyed
Lines Not Surveyed
EIP — Existing Iron Pipe
EIS — Existing Iron Stake
EIA — Existing Iron Axle
NIP — New Iron Pipe Set
PKN — P K Nail Found
PKS — P K Nail Set
RRS — Railroad Spike
N&C — Nail & Cap
NI — No Iron Set or Found
ECM — Existing Concrete Monument
R/W — Road Right-of-Way
C/L — Road Centerline
o — Indicates Iron Property corners set unless otherwise noted.
D&U — Drainage & Utility Easement
ETJ — Extra Territorial Jurisdiction Limits Line
denotes blazed or marked trees
FILED FOR REGISTRATION AND RECORDED
10:33 O'CLOCK A.M.
June 14 20 05
Book Co. Page Slide 189-0
Register of Deeds, Halifax County
JOYNER - KEENY & ASSOCIATES
PLANNING & LAND SURVEYING
P.O. BOX 7633 - (252) 977-3124
209 N. PEARL STREET
ROCKY MOUNT, NORTH CAROLINA 27804
CONSERVATION EASEMENT-STATE OF NORTH CAROLINA
HARDY JOSEY ROANOKE PROPERTY
BLUE SKY TIMBER PROPERTIES, LLC
TWSP: PALMYRA
COUNTY: HALIFAX, NC
SCALE: 1" = 100 Feet
DATE: MAY 27, 2005
100 0 100 200 300
DRAWN BY: WTR
JOB NO.: 050089
FILE NO.: FINAL01
SHEET: 2 OF 21

129 0

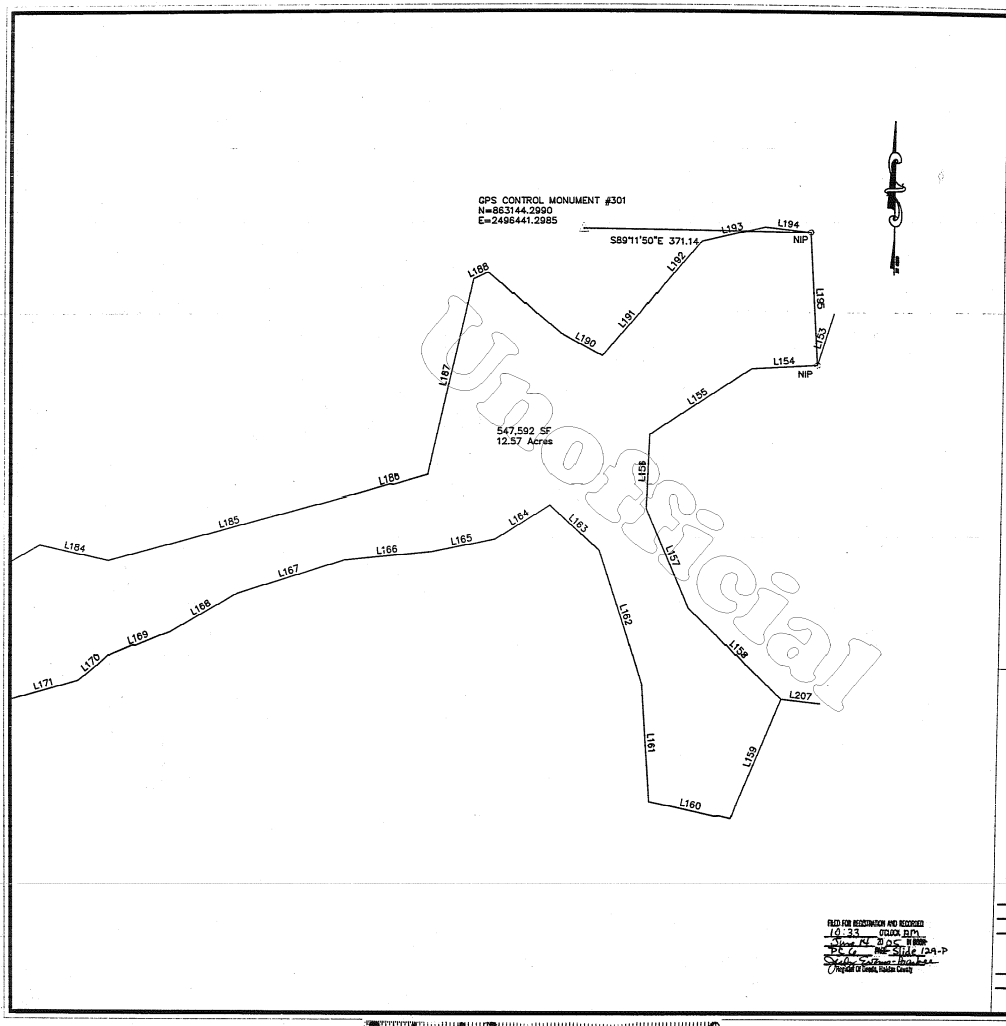

FILED FOR REGISTRATION AND RECORDED
10:33 O'CLOCK A.M.
Book 81 PG 91 PAGE
BY G. PAGE STATE 129-P
Sylvia Sallaway - Register of Deeds, Halifax County

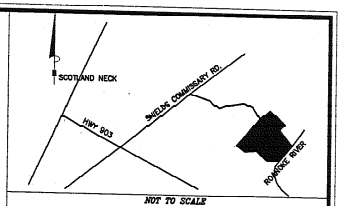

NOT TO SCALE

VICINITY MAP

LEGEND

———	Lines Surveyed
- - - - -	Lines Not Surveyed
ESP	Existing Iron Pipe
EIS	Existing Iron Stake
EIA	Existing Iron Axle
NIP	New Iron Pipe Set
PKN	P K Nail Found
PKS	P K Nail Set
RRS	Railroad Spike
N&C	Nail & Cap
NI	No Iron Set or Found
ECM	Existing Concrete Monument
R/W	Road Right-of-Way
C/L	Road Centerline
o	Indicates Iron Property corners set unless otherwise noted.
D&U	Drainage & Utility Easement
ETJ	Extra Territorial Jurisdiction Limits Line
✿	Denotes blazed or marked trees

NORTH CAROLINA PROFESSIONAL SEAL L-1732 SURVEYOR JOHN T. ROBINSON III

JOYNER - KEENY & ASSOCIATES
PLANNING & LAND SURVEYING

P.O. BOX 7533 - (252) 977-3124
209 N. PEARL STREET
ROCKY MOUNT, NORTH CAROLINA 27804

CONSERVATION EASEMENT-STATE OF NORTH CAROLINA

HARDY JOSEY ROANOKE PROPERTY

BLUE SKY TIMBER PROPERTIES, LLC

TWSP: PALMYRA	COUNTY: HALIFAX, NC
SCALE: 1"= 100 Feet	DATE: MAY 27, 2005

100 0 100 200 300

DRAWN BY: WTR	JOB NO.: 050089
FILE NO.: FINAL01	SHEET: 3 OF 21

129 P

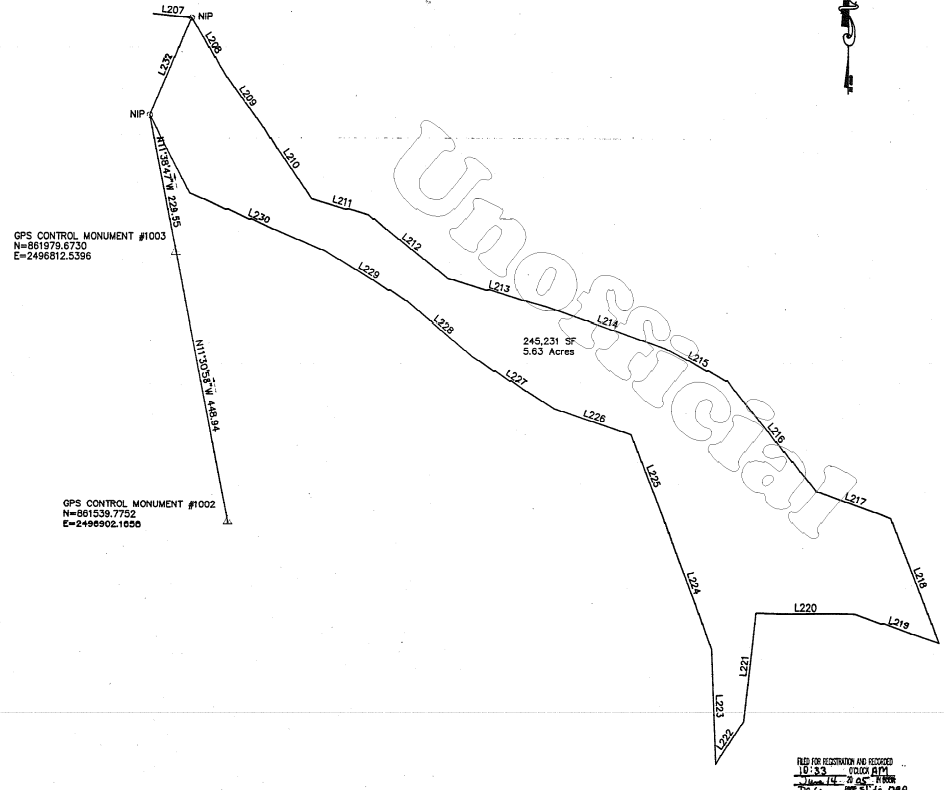

FILED FOR REGISTRATION AND RECORDED
10:33 O'CLOCK AM
June 14 20 05 IN BOOK
Page Slide 040
Sally Bateman - Register
Register of Deeds, Halifax County

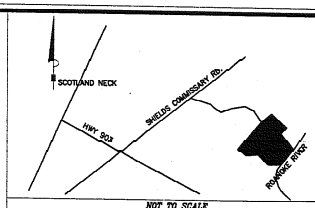

NOT TO SCALE

VICINITY MAP

LEGEND

———	Lines Surveyed
- - - - -	Lines Not Surveyed
EIP	Existing Iron Pipe
EIS	Existing Iron Stake
EIA	Existing Iron Axle
NIP	New Iron Pipe Set
PKN	P K Nail Found
PKS	P K Nail Set
RRS	Railroad Spike
N&C	Nail & Cap
NI	No Iron Set or Found
ECM	Existing Concrete Monument
R/W	Road Right-of-Way
C/L	Road Centerline
o	Indicates Iron Property corners set unless otherwise noted.
D&U	Drainage & Utility Easement
ETJ	Extra Territorial Jurisdiction Limits Line
✪	Denotes blazed or marked trees

NORTH CAROLINA PROFESSIONAL SEAL L-2192 WILLIAM T. NORRIS III

JOYNER - KEENY & ASSOCIATES
PLANNING & LAND SURVEYING

P.O. BOX 7533 - (252) 977-3124
209 N. PEARL STREET
ROCKY MOUNT, NORTH CAROLINA 27804

CONSERVATION EASEMENT-STATE OF NORTH CAROLINA

HARDY JOSEY ROANOKE PROPERTY

BLUE SKY TIMBER PROPERTIES, LLC

TWSP: PALMYRA	COUNTY: HALIFAX, NC
SCALE: 1"= 100 Feet	DATE: MAY 27, 2005
100 0 100 200 300	
DRAWN BY: WTR	JOB NO.: 050089
FILE NO.: FINAL01	SHEET: 4 OF 21

129 G

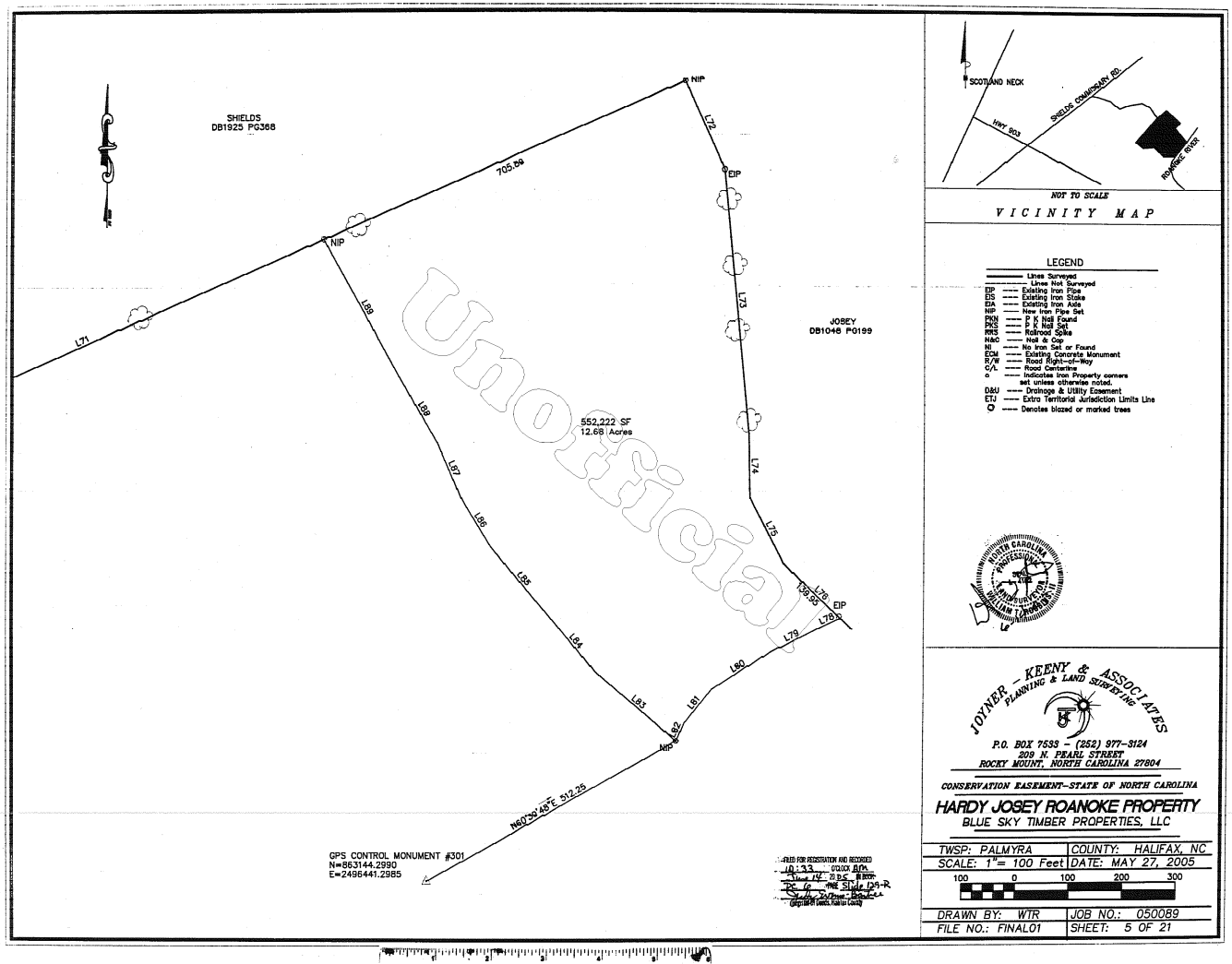
SHIELDS
DB1925 PG368
JOSEY
DB1048 PG199
NIP
EIP
705.58
L71
L72
L73
L74
L75
L76
L77
L78
L79
L80
L81
L82
L83
L84
L85
L86
L87
L88
L89
L90
139.95
552,222 SF
12.68 Acres
Unofficial
N60°39'48"E 512.29
GPS CONTROL MONUMENT #301
N=863144.2990
E=2496441.2985
FILED FOR REGISTRATION AND RECORDED
JUL 13, 2005 07:00:00 AM
Book 14 PG 25 S.C. BK 2005
PC 6 PAGE Slide 129-R
Scott Zoll Register of Deeds
Halifax County
SCOTLAND NECK
SHIELDS CHAPMANSBURY RD
HWY 903
ROANOKE RIVER
NOT TO SCALE
VICINITY MAP
LEGEND
Lines Surveyed
Lines Not Surveyed
EIP --- Existing Iron Pipe
EIS --- Existing Iron Stake
EIA --- Existing Iron Axle
NIP --- New Iron Pipe Set
PKN --- P K Nail Found
PKS --- P K Nail Set
RRS --- Railroad Spike
N&C --- Nail & Cap
NI --- No Iron Set or Found
CM --- Existing Concrete Monument
R/W --- Road Right-of-Way
C/L --- Road Centerline
o --- Indicates Iron Property corners set unless otherwise noted.
D&U --- Drainage & Utility Easement
ETJ --- Extra Territorial Jurisdiction Limits Line
O --- Denotes blazed or marked trees
NORTH CAROLINA
PROFESSIONAL
SEAL
L-2466
LAND SURVEYOR
WILLIAM L. JOYNER
JOYNER - KEENY & ASSOCIATES
PLANNING & LAND SURVEYING
P.O. BOX 7533 - (252) 977-3124
209 N. PEARL STREET
ROCKY MOUNT, NORTH CAROLINA 27804
CONSERVATION EASEMENT-STATE OF NORTH CAROLINA
HARDY JOSEY ROANOKE PROPERTY
BLUE SKY TIMBER PROPERTIES, LLC
TWSP: PALMYRA
COUNTY: HALIFAX, NC
SCALE: 1"= 100 Feet
DATE: MAY 27, 2005
100 0 100 200 300
DRAWN BY: WTR
JOB NO.: 050089
FILE NO.: FINAL01
SHEET: 5 OF 21

129 R

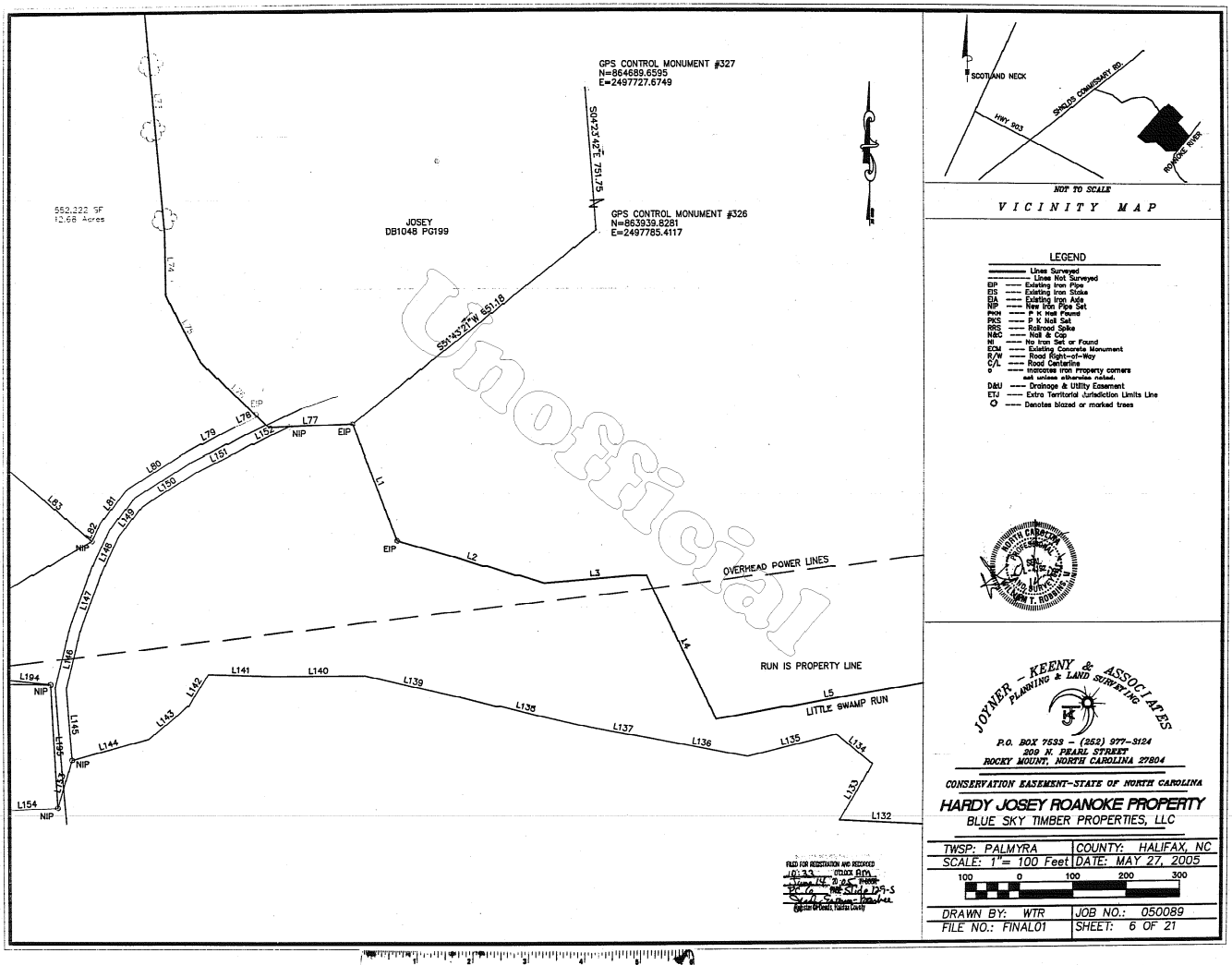

NOT TO SCALE

VICINITY MAP

LEGEND

———	Lines Surveyed
- - -	Lines Not Surveyed
EIP	Existing Iron Pipe
EIS	Existing Iron Stake
EIA	Existing Iron Axle
NIP	New Iron Pipe Set
PKN	P K Nail Found
PKS	P K Nail Set
RRS	Railroad Spike
N&C	Nail & Cap
NI	No Iron Set or Found
ECM	Existing Concrete Monument
R/W	Road Right-of-Way
C/L	Road Centerline
o	indicates iron Property corners set unless otherwise noted.
D&U	Drainage & Utility Easement
ETJ	Extra Territorial Jurisdiction Limits Line
O	Denotes blazed or marked trees

NORTH CAROLINA PROFESSIONAL SEAL L-2466 LAND SURVEYOR JOHN T. ROBERSON

JOYNER - KEENY & ASSOCIATES
PLANNING & LAND SURVEYING

P.O. BOX 7533 - (252) 977-3124
209 N. PEARL STREET
ROCKY MOUNT, NORTH CAROLINA 27804

CONSERVATION EASEMENT-STATE OF NORTH CAROLINA

HARDY JOSEY ROANOKE PROPERTY

BLUE SKY TIMBER PROPERTIES, LLC

TWSP: PALMYRA	COUNTY: HALIFAX, NC
SCALE: 1"= 100 Feet	DATE: MAY 27, 2005
DRAWN BY: WTR	JOB NO.: 050089
FILE NO.: FINAL01	SHEET: 6 OF 21

100 0 100 200 300

FILED FOR REGISTRATION AND RECORDED
10:33 O'CLOCK AM
Book 14 Page 25
Slide 129-S
Sally Sharpe-Parker
REGISTER OF DEEDS, HALIFAX COUNTY

129 S

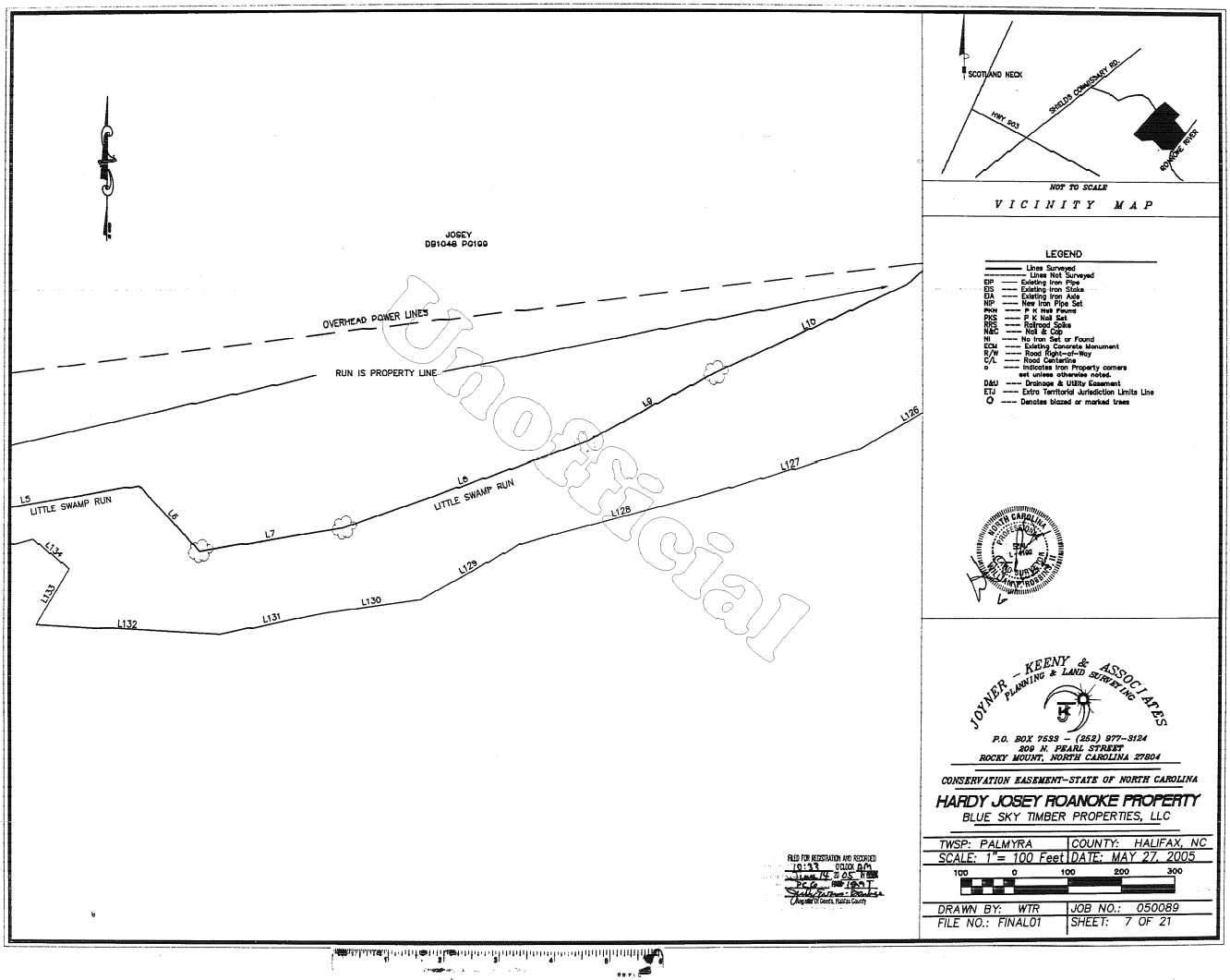

NOT TO SCALE

VICINITY MAP

LEGEND

	Lines Surveyed
	Lines Not Surveyed
EIP	Existing Iron Pipe
EIS	Existing Iron Stake
EIA	Existing Iron Axle
NIP	New Iron Pipe Set
PKN	P K Nail Found
PKS	P K Nail Set
RRS	Railroad Spike
N&C	Nail & Cap
NI	No Iron Set or Found
ECM	Existing Concrete Monument
R/W	Road Right-of-Way
C/L	Road Centerline
o	Indicates iron Property corners set unless otherwise noted.
D&U	Drainage & Utility Easement
ETJ	Extra Territorial Jurisdiction Limits Line
O	Denotes blazed or marked trees

NORTH CAROLINA PROFESSIONAL SEAL L-4600 LAND SURVEYOR

JOYNER - KEENY & ASSOCIATES
PLANNING & LAND SURVEYING

P.O. BOX 7533 - (252) 977-3124
209 N. PEARL STREET
ROCKY MOUNT, NORTH CAROLINA 27804

CONSERVATION EASEMENT-STATE OF NORTH CAROLINA

HARDY JOSEY ROANOKE PROPERTY

BLUE SKY TIMBER PROPERTIES, LLC

TWSP: PALMYRA	COUNTY: HALIFAX, NC
SCALE: 1" = 100 Feet	DATE: MAY 27, 2005

100 0 100 200 300

DRAWN BY: WTR	JOB NO.: 050089
FILE NO.: FINAL01	SHEET: 7 OF 21

JOSEY
DB1048 PG199

L10
L11
L12
LITTLE SWAMP RUN
L13
OVERHEAD POWER LINES
L14
L15
L16
CYPRUSS SWAMP RUN
L116
L117
L118
L119
L120
L121
L122
L123
L124
L125
L126

4,689,766 SF
107.66 Acres

Unofficial

FILED FOR REGISTRATION AND RECORDED
18:53 O'CLOCK P.M.
Book 154 Page 5
Slide 130A
Sally Sullivan Register of Deeds, Halifax County

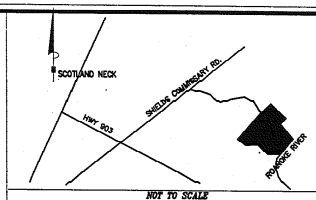

NOT TO SCALE

VICINITY MAP

LEGEND

———	Lines Surveyed
- - -	Lines Not Surveyed
EIP	Existing Iron Pipe
EIS	Existing Iron Stake
EIA	Existing Iron Axle
NIP	New Iron Pipe Set
PKN	P K Nail Found
PKS	P K Nail Set
RRS	Railroad Spike
N&C	Nail & Cap
NI	No Iron Set or Found
ECM	Existing Concrete Monument
R/W	Road Right-of-Way
C/L	Road Centerline
o	Indicates Iron Property corners set unless otherwise noted.
D&U	Drainage & Utility Easement
ETJ	Extra Territorial Jurisdiction Limits Line
O	Denotes blazed or marked trees

NORTH CAROLINA PROFESSIONAL SEAL L-4192 LAND SURVEYOR WILLIAM T. WORTHINGTON

JOYNER - KEENY & ASSOCIATES
PLANNING & LAND SURVEYING

P.O. BOX 7533 - (252) 977-3124
209 N. PEARL STREET
ROCKY MOUNT, NORTH CAROLINA 27804

CONSERVATION EASEMENT-STATE OF NORTH CAROLINA

HARDY JOSEY ROANOKE PROPERTY

BLUE SKY TIMBER PROPERTIES, LLC

TWSP: PALMYRA	COUNTY: HALIFAX, NC
SCALE: 1"= 100 Feet	DATE: MAY 27, 2005
DRAWN BY: WTR	JOB NO.: 050089
FILE NO.: FINAL01	SHEET: 8 OF 21

100 0 100 200 300

130A

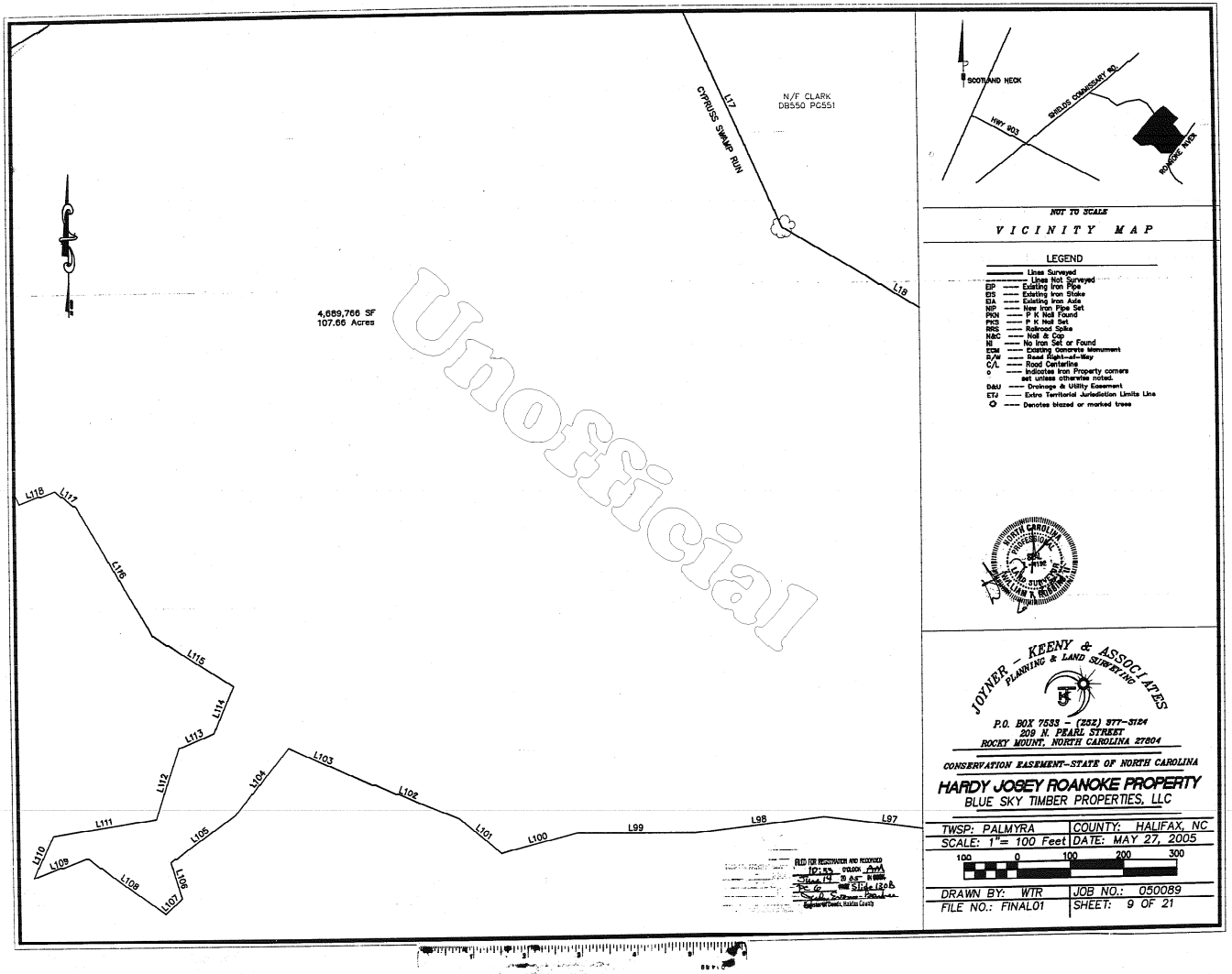
N/F CLARK
DB550 PG551
CYPRUSS SWAMP RUN
L17
L18
4,689,766 SF
107.66 Acres
Unofficial
L118
L117
L116
L115
L114
L113
L112
L111
L110
L109
L108
L107
L106
L105
L104
L103
L102
L101
L100
L99
L98
L97
FILED FOR REGISTRATION AND RECORDED
Register of Deeds, Halifax County
SCOTLAND NECK
HWY 903
SHELDS CONNESSATY RD.
ROANOKE RIVER
NOT TO SCALE
VICINITY MAP
LEGEND
Lines Surveyed
Lines Not Surveyed
EIP — Existing Iron Pipe
EIS — Existing Iron Stake
EIA — Existing Iron Axle
NIP — New Iron Pipe Set
PKN — P K Nail Found
PKS — P K Nail Set
RRS — Railroad Spike
N&C — Nail & Cap
NI — No Iron Set or Found
ECM — Existing Concrete Monument
R/W — Road Right-of-Way
C/L — Road Centerline
o — Indicates Iron Property corners set unless otherwise noted.
D&U — Drainage & Utility Easement
ETJ — Extra Territorial Jurisdiction Limits Line
Denotes blazed or marked trees
NORTH CAROLINA PROFESSIONAL SEAL
LAND SURVEYOR
WILLIAM R. KEENY
JOYNER - KEENY & ASSOCIATES
PLANNING & LAND SURVEYING
P.O. BOX 7533 - (252) 977-3124
209 N. PEARL STREET
ROCKY MOUNT, NORTH CAROLINA 27804
CONSERVATION EASEMENT-STATE OF NORTH CAROLINA
HARDY JOSEY ROANOKE PROPERTY
BLUE SKY TIMBER PROPERTIES, LLC
TWSP: PALMYRA
COUNTY: HALIFAX, NC
SCALE: 1"= 100 Feet
DATE: MAY 27, 2005
100 0 100 200 300
DRAWN BY: WTR
JOB NO.: 050089
FILE NO.: FINAL01
SHEET: 9 OF 21

130B

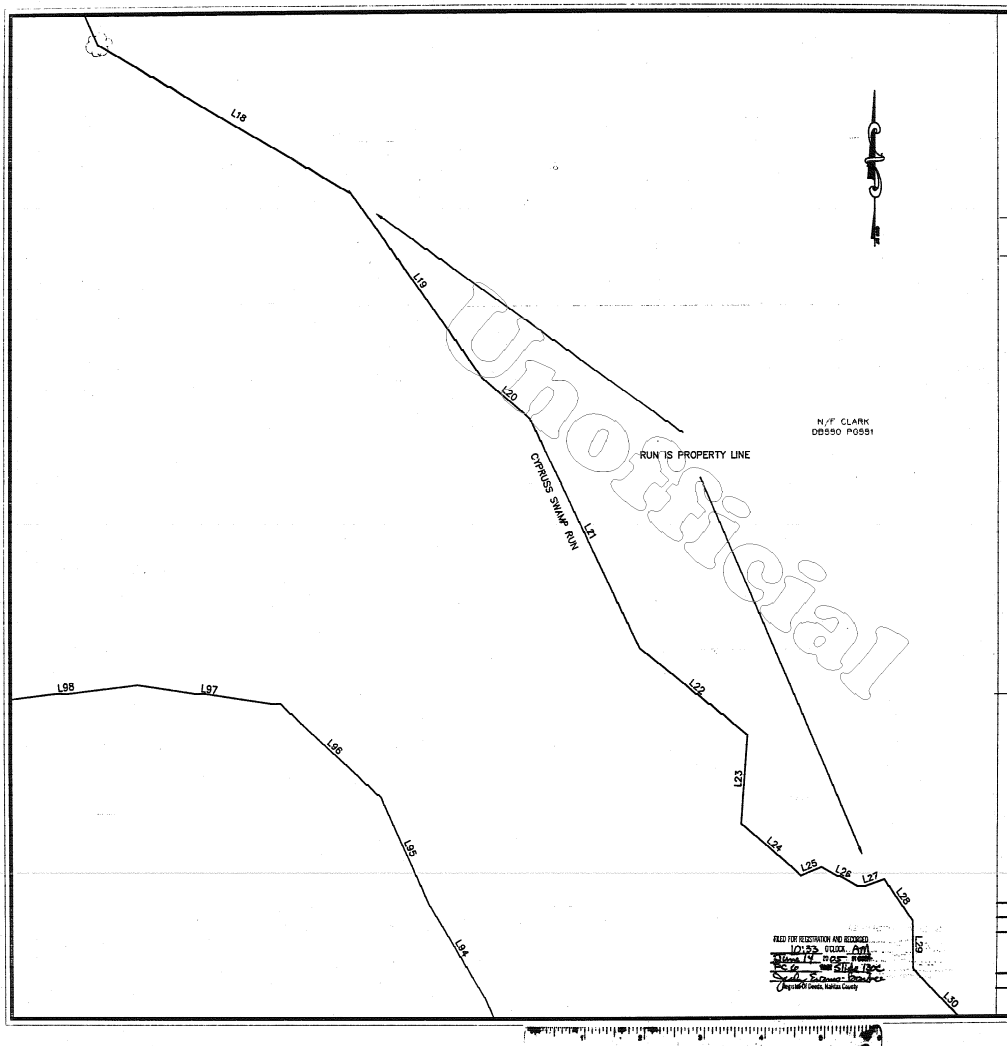

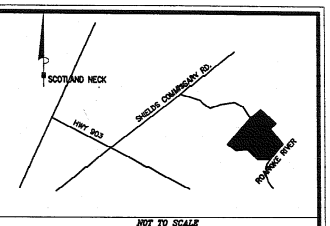

NOT TO SCALE

VICINITY MAP

LEGEND

———	Lines Surveyed
- - - - -	Lines Not Surveyed
EIP	Existing Iron Pipe
EIS	Existing Iron Stake
EIA	Existing Iron Axle
NIP	New Iron Pipe Set
PKN	P K Nail Found
PKS	P K Nail Set
RRS	Railroad Spike
N&C	Nail & Cap
NI	No Iron Set or Found
ECM	Existing Concrete Monument
R/W	Road Right-of-Way
C/L	Road Centerline
o	Indicates Iron Property corners set unless otherwise noted.
D&U	Drainage & Utility Easement
ETJ	Extra Territorial Jurisdiction Limits Line
✿	Denotes blazed or marked trees

NORTH CAROLINA PROFESSIONAL SEAL L-4100 LAND SURVEYOR WILLIAM R. ROBBINS, JR.

JOYNER - KEENY & ASSOCIATES
PLANNING & LAND SURVEYING

P.O. BOX 7598 - (252) 977-2124
209 N. PEARL STREET
ROCKY MOUNT, NORTH CAROLINA 27804

CONSERVATION EASEMENT-STATE OF NORTH CAROLINA

HARDY JOSEY ROANOKE PROPERTY

BLUE SKY TIMBER PROPERTIES, LLC

TWSP: PALMYRA	COUNTY: HALIFAX, NC
SCALE: 1"= 100 Feet	DATE: MAY 27, 2005

100 0 100 200 300

DRAWN BY: WTR	JOB NO.: 050089
FILE NO.: FINAL01	SHEET: 10 OF 21

130C

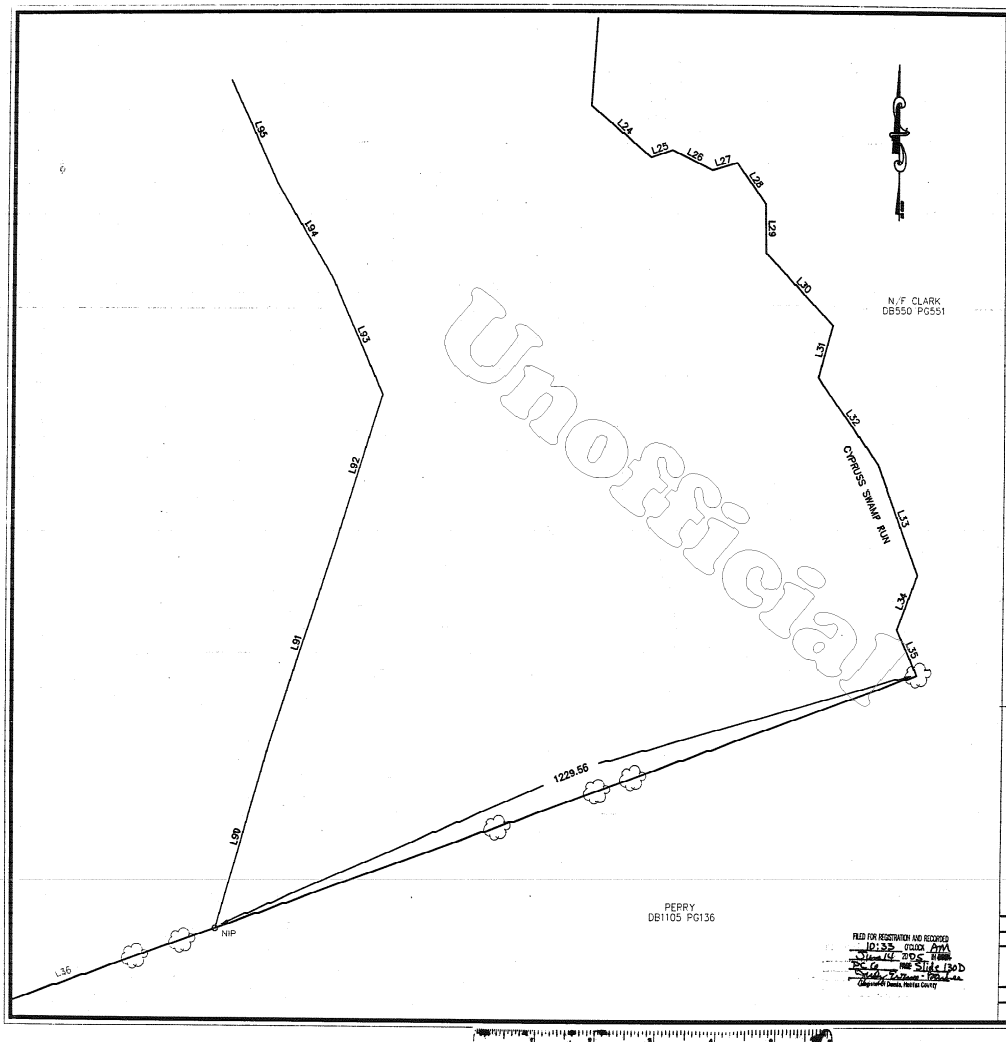

FILED FOR REGISTRATION AND RECORDED
10:33 O'CLOCK AM
March 14 2005
BY
PAGE Slide 130D
Sandy Pittman - Register of Deeds
Halifax County

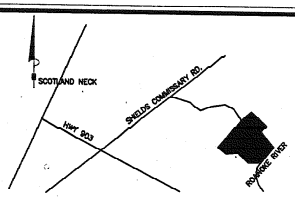

NOT TO SCALE

VICINITY MAP

LEGEND

Lines Surveyed
Lines Not Surveyed
EIP —— Existing Iron Pipe
EIS —— Existing Iron Stake
EIA —— Existing Iron Axle
NIP —— New Iron Pipe Set
PKN —— P K Nail Found
PKS —— P K Nail Set
RRS —— Railroad Spike
NIRC —— Iron or cap
NI —— No Iron Set or Found
ECM —— Existing Concrete Monument
R/W —— Road Right-of-Way
C/L —— Road Centerline
o —— Indicates Iron Property corners set unless otherwise noted.
D&U —— Drainage & Utility Easement
ETJ —— Extra Territorial Jurisdiction Limits Line
O —— Denotes blazed or marked trees

NORTH CAROLINA PROFESSIONAL SEAL L-4202 LAND SURVEYOR WILLIAM A. KEENY, JR.

JOYNER - KEENY & ASSOCIATES
PLANNING & LAND SURVEYING

P.O. BOX 7533 - (252) 977-3124
200 N. PEARL STREET
ROCKY MOUNT, NORTH CAROLINA 27804

CONSERVATION EASEMENT-STATE OF NORTH CAROLINA

HARDY JOSEY ROANOKE PROPERTY

BLUE SKY TIMBER PROPERTIES, LLC

TWSP: PALMYRA	COUNTY: HALIFAX, NC
SCALE: 1"= 100 Feet	DATE: MAY 27, 2005
100 0 100 200 300	
DRAWN BY: WTR	JOB NO.: 050089
FILE NO.: FINAL01	SHEET: 11 OF 21

130D

N/F EVERETTE HEIRS
DB1497 PG245

MILL SWAMP RUN OR DAWSONS MILL RUN
RUN IS PROPERTY LINE

Unofficial

FILED FOR REGISTRATION AND RECORDED
10:23 O'CLOCK AM
June 14 20 06 IN BOOK
Pg 16 AND SLIDE/CAB
Deed Book Reader
Register of Deeds, Halifax County

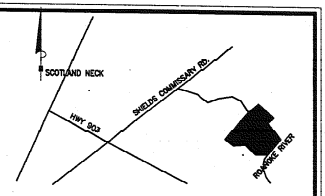

NOT TO SCALE

VICINITY MAP

LEGEND

———	Lines Surveyed
- - - -	Lines Not Surveyed
EIP	Existing Iron Pipe
EIS	Existing Iron Stake
EIA	Existing Iron Axle
NIP	New Iron Pipe Set
PKN	P K Nail Found
PKS	P K Nail Set
RRS	Railroad Spike
N&C	Nail & Cap
NI	No Iron Set or Found
ECM	Existing Concrete Monument
R/W	Road Right-of-Way
C/L	Road Centerline
○	Indicates Iron Property corners set unless otherwise noted.
D&U	Drainage & Utility Easement
ETJ	Extra Territorial Jurisdiction Limits Line
✪	Denotes blazed or marked trees

NORTH CAROLINA PROFESSIONAL SEAL L-2466 LAND SURVEYOR WILLIAM T. ROBERSON

JOYNER - KEENY & ASSOCIATES
PLANNING & LAND SURVEYING
P.O. BOX 7589 - (252) 977-3124
209 N. PEARL STREET
ROCKY MOUNT, NORTH CAROLINA 27804

CONSERVATION EASEMENT-STATE OF NORTH CAROLINA

HARDY JOSEY ROANOKE PROPERTY

BLUE SKY TIMBER PROPERTIES, LLC

TWSP: PALMYRA	COUNTY: HALIFAX, NC
SCALE: 1"= 100 Feet	DATE: MAY 27, 2005
100 0 100 200 300	
DRAWN BY: WTR	JOB NO.: 050089
FILE NO.: FINAL01	SHEET: 12 OF 21

130E

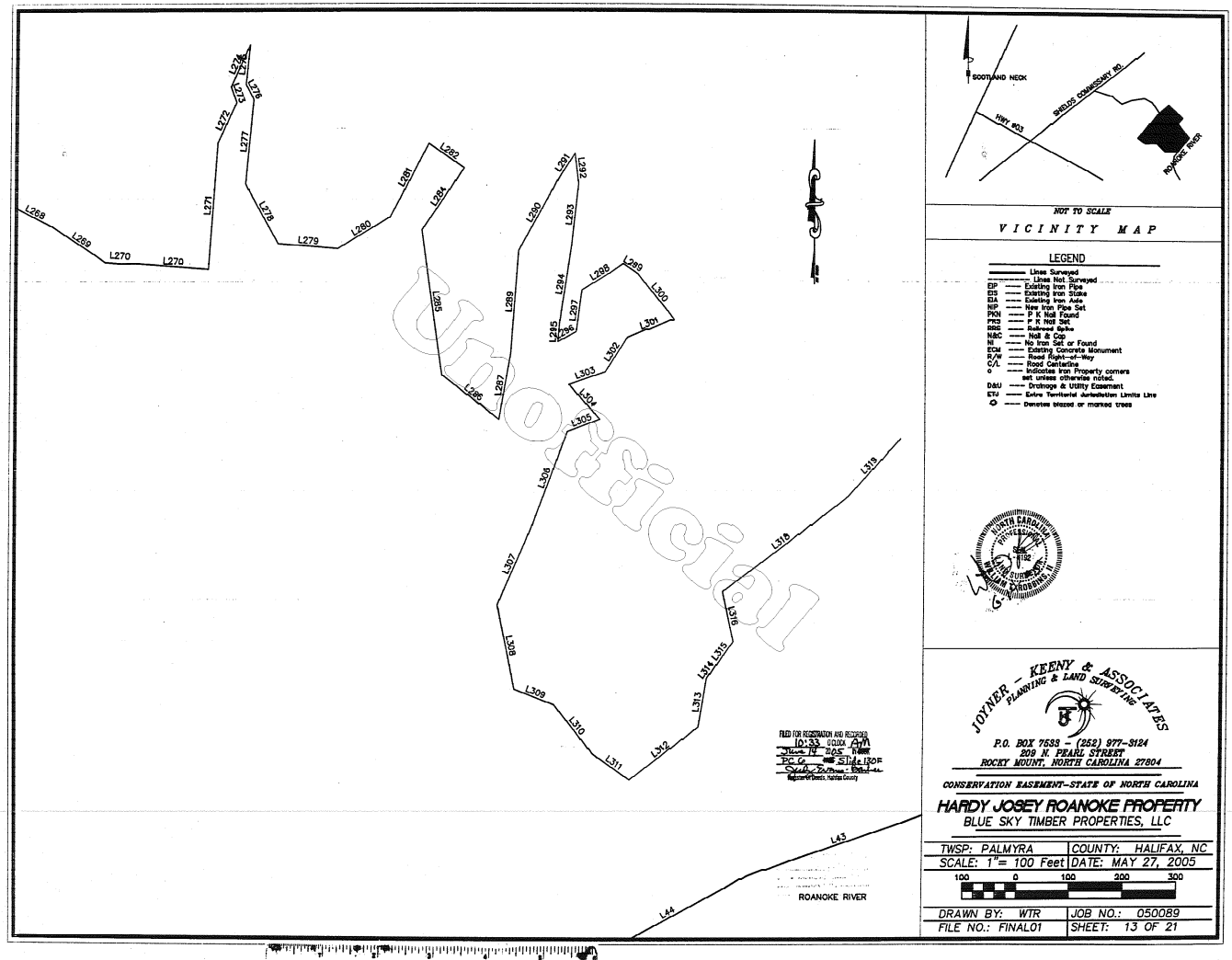

Unofficial

130F

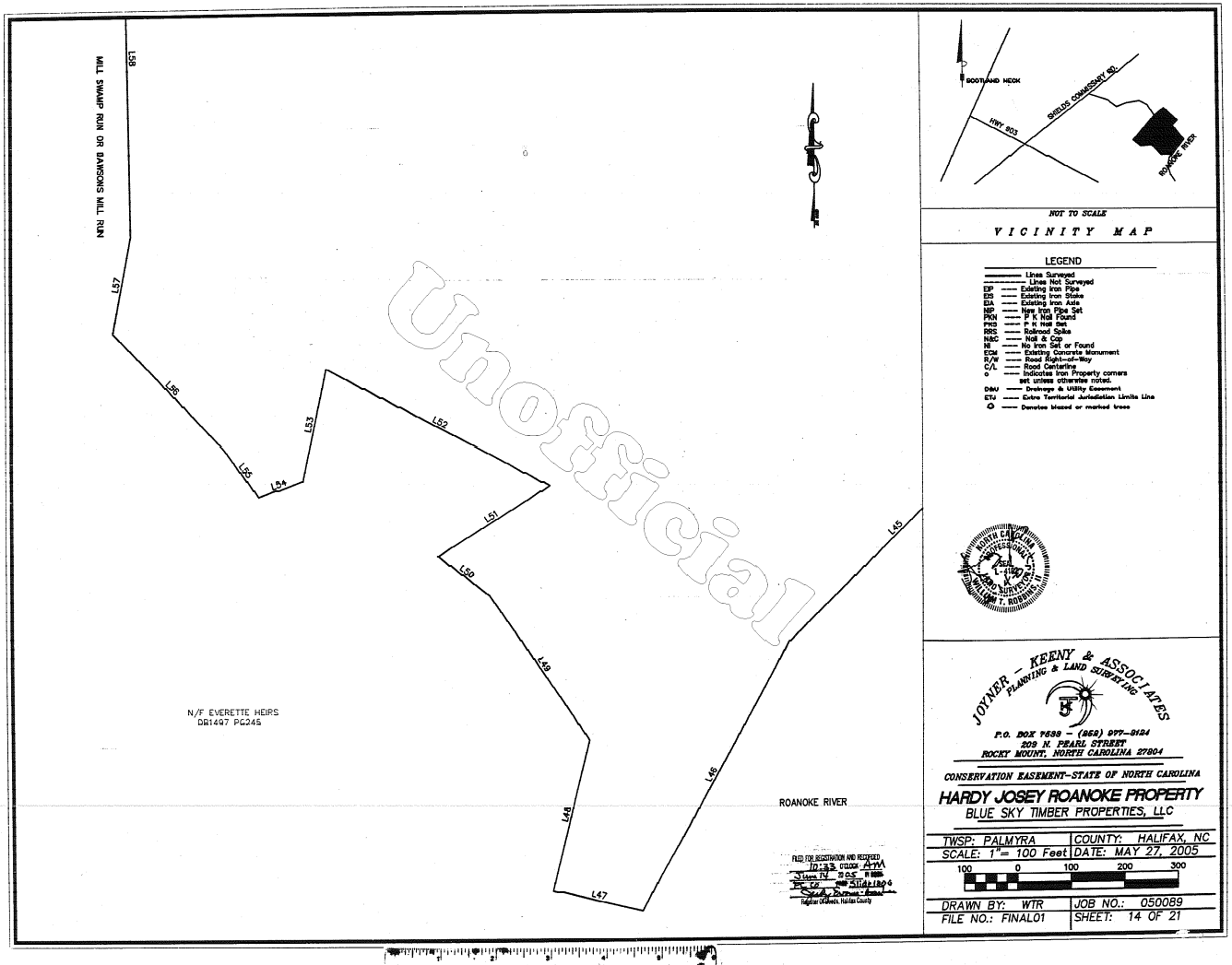
MILL SWAMP RUN OR DAWSONS MILL RUN
L58
L57
L56
L55
L54
L53
L52
L51
L50
L49
L48
L47
L46
L45
N/F EVERETTE HEIRS
DB1497 PG245
ROANOKE RIVER
Unofficial
SCOTLAND NECK
HWY. 903
SHIELDS CEMETERY RD.
ROANOKE RIVER
NOT TO SCALE
VICINITY MAP
LEGEND
Lines Surveyed
Lines Not Surveyed
EIP — Existing Iron Pipe
EIS — Existing Iron Stake
EIA — Existing Iron Axle
NIP — New Iron Pipe Set
FKN — F K Nail Found
PKS — P K Nail Set
RRS — Railroad Spike
N&C — Nail & Cap
NI — No Iron Set or Found
ECM — Existing Concrete Monument
R/W — Road Right-of-Way
C/L — Road Centerline
o — Indicates Iron Property corners set unless otherwise noted.
D&U — Drainage & Utility Easement
ETJ — Extra Territorial Jurisdiction Limits Line
Denotes blazed or marked trees
NORTH CAROLINA PROFESSIONAL SEAL L-4160 LAND SURVEYOR WILLIAM T. ROBBINS, JR.
JOYNER - KEENY & ASSOCIATES
PLANNING & LAND SURVEYING
P.O. BOX 7539 - (252) 977-9124
209 N. PEARL STREET
ROCKY MOUNT, NORTH CAROLINA 27804
CONSERVATION EASEMENT-STATE OF NORTH CAROLINA
HARDY JOSEY ROANOKE PROPERTY
BLUE SKY TIMBER PROPERTIES, LLC
TWSP: PALMYRA
COUNTY: HALIFAX, NC
SCALE: 1" = 100 Feet
DATE: MAY 27, 2005
100 0 100 200 300
DRAWN BY: WTR
JOB NO.: 050089
FILE NO.: FINAL01
SHEET: 14 OF 21
FILED FOR REGISTRATION AND RECORDED
10:33 O'CLOCK A.M.
JUN 14 2005
Register of Deeds, Halifax County

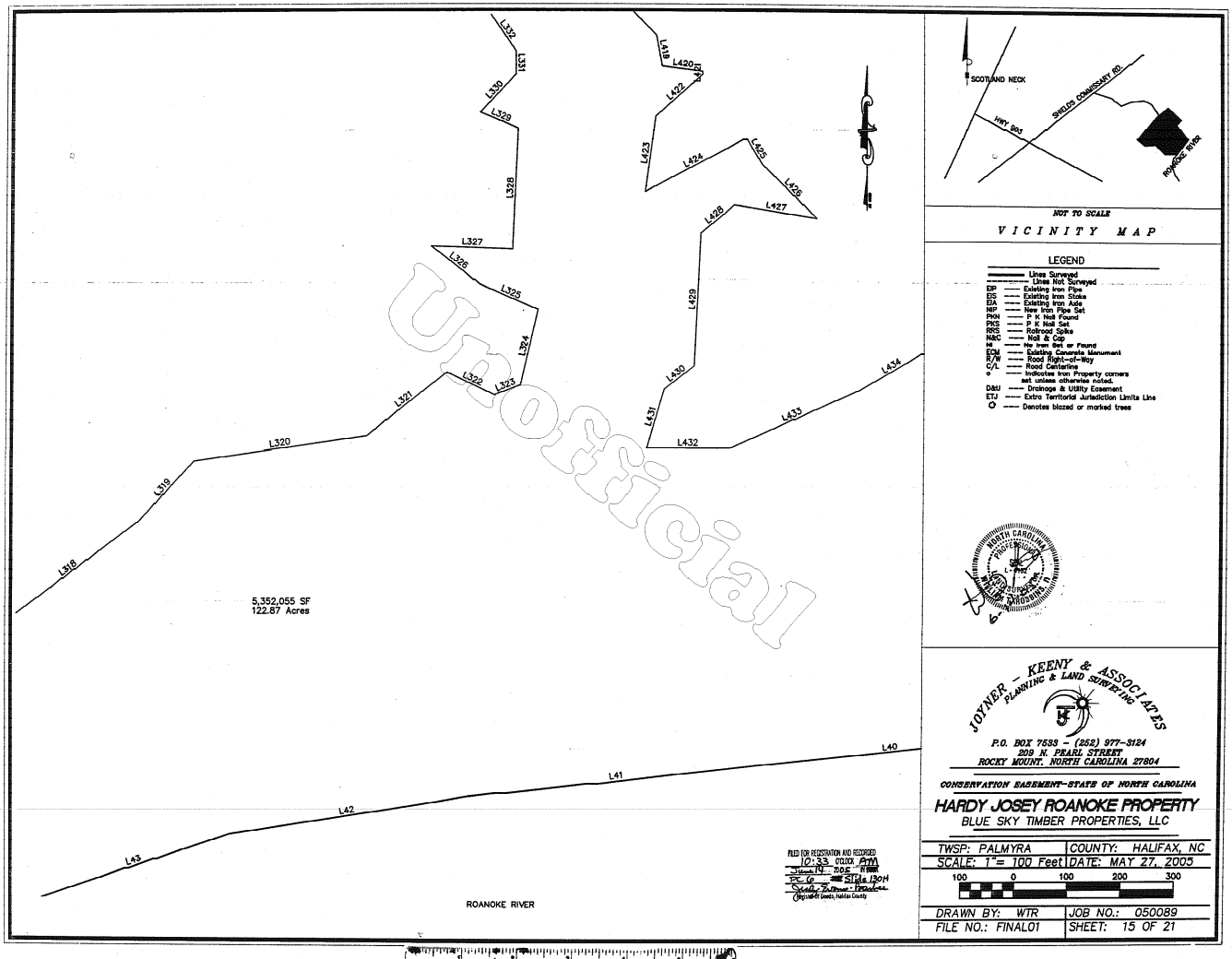

Unofficial

130H

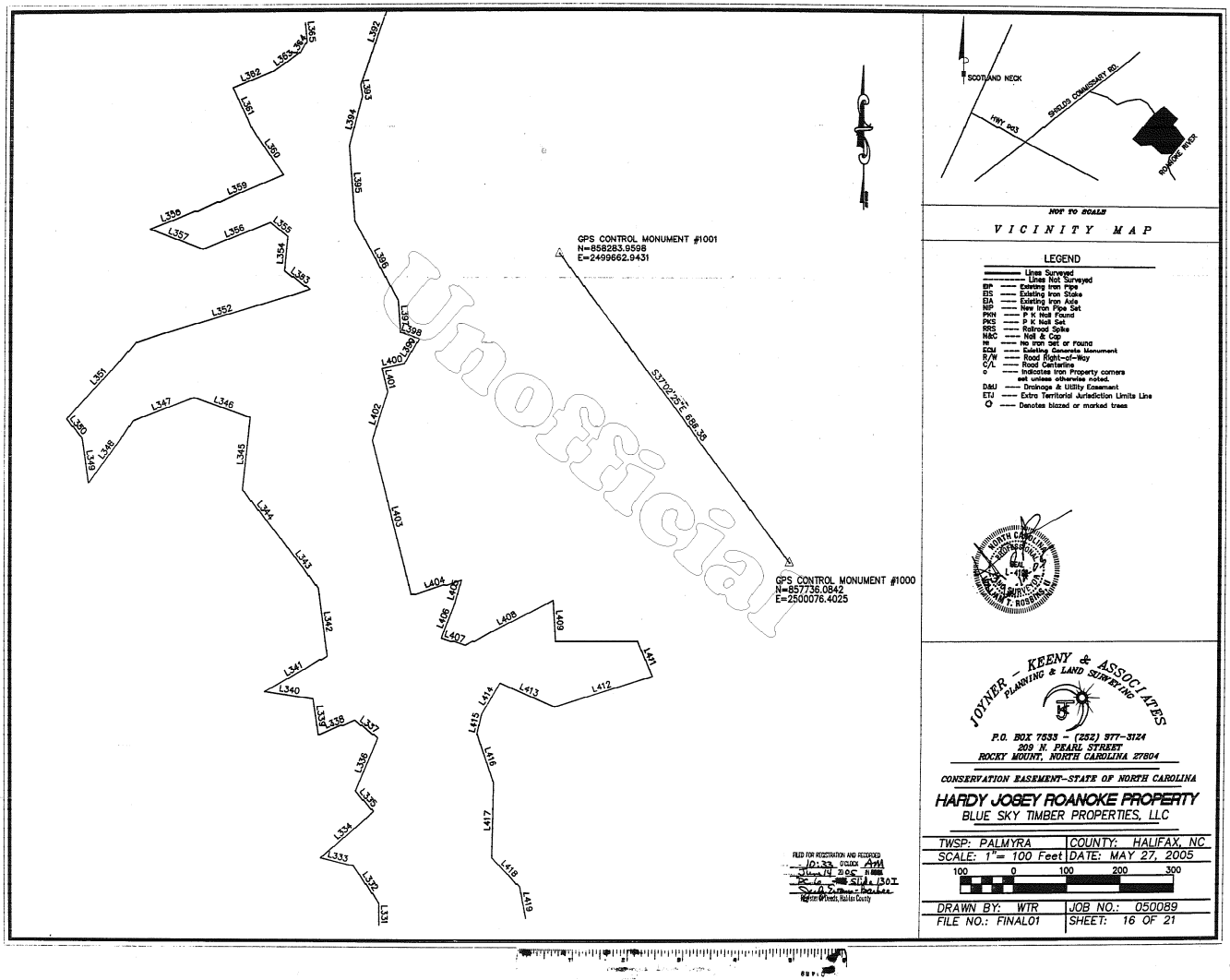
GPS CONTROL MONUMENT #1001
N=858283.9598
E=2499662.9431
GPS CONTROL MONUMENT #1000
N=857736.0842
E=2500076.4025
S37°02'25"E 688.38
Unofficial
SCOTLAND NECK
HWY 903
SHILOH COMMISSARY RD
ROANOKE RIVER
NOT TO SCALE
VICINITY MAP
LEGEND
Lines Surveyed
Lines Not Surveyed
EIP — Existing Iron Pipe
EIS — Existing Iron Stake
EIA — Existing Iron Axle
NIP — New Iron Pipe Set
PKN — P K Nail Found
PKS — P K Nail Set
RRS — Railroad Spike
N&C — Nail & Cap
NI — No iron set or found
ECM — Existing Concrete Monument
R/W — Road Right-of-Way
C/L — Road Centerline
o — Indicates iron Property corners set unless otherwise noted.
D&U — Drainage & Utility Easement
ETJ — Extra Territorial Jurisdiction Limits Line
Denotes blazed or marked trees
NORTH CAROLINA
L-4190
SURVEYOR
JOYNER - KEENY & ASSOCIATES
PLANNING & LAND SURVEYING
P.O. BOX 7533 - (252) 977-3124
209 N. PEARL STREET
ROCKY MOUNT, NORTH CAROLINA 27804
CONSERVATION EASEMENT-STATE OF NORTH CAROLINA
HARDY JOSEY ROANOKE PROPERTY
BLUE SKY TIMBER PROPERTIES, LLC
TWSP: PALMYRA
COUNTY: HALIFAX, NC
SCALE: 1"= 100 Feet
DATE: MAY 27, 2005
100 0 100 200 300
DRAWN BY: WTR
JOB NO.: 050089
FILE NO.: FINAL01
SHEET: 16 OF 21
FILED FOR REGISTRATION AND RECORDED
Register of Deeds, Halifax County

1301

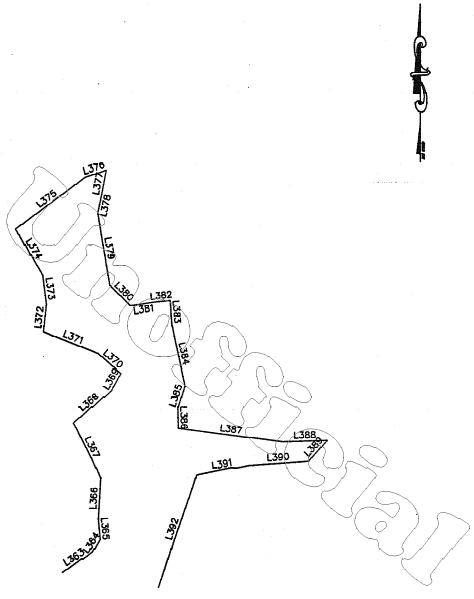

Unofficial

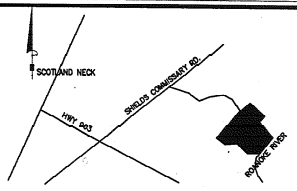

NOT TO SCALE

VICINITY MAP

LEGEND

———	Lines Surveyed
- - - -	Lines Not Surveyed
EIP	Existing Iron Pipe
EIS	Existing Iron Stake
EIA	Existing Iron Axle
NIP	New Iron Pipe Set
PKN	P K Nail Found
PKS	P K Nail Set
RRS	Railroad Spike
N&C	Nail & Cap
NI	no iron Set or found
ECM	Existing Concrete Monument
R/W	Road Right-of-Way
C/L	Road Centerline
o	indicates iron Property corners set unless otherwise noted.
D&U	Drainage & Utility Easement
ETJ	Extra Territorial Jurisdiction Limits Line
O	Denotes blazed or marked trees

NORTH CAROLINA PROFESSIONAL SEAL L-4701 LAND SURVEYOR KENNETH T. ROBERSON

JOYNER - KEENY & ASSOCIATES
PLANNING & LAND SURVEYING INC

P.O. BOX 7538 - (252) 977-3124
209 N. PEARL STREET
ROCKY MOUNT, NORTH CAROLINA 27804

CONSERVATION EASEMENT-STATE OF NORTH CAROLINA

HARDY JOSEY ROANOKE PROPERTY

BLUE SKY TIMBER PROPERTIES, LLC

TWSP: PALMYRA	COUNTY: HALIFAX, NC
SCALE: 1"= 100 Feet	DATE: MAY 27, 2005

100 0 100 200 300

DRAWN BY: WTR	JOB NO.: 050089
FILE NO.: FINAL01	SHEET: 17 OF 21

FILED FOR REGISTRATION AND RECORDED
Map Book 14 Page 130J
Slide 130J
Recorded 10/27/2006
Register of Deeds, Halifax County

130J

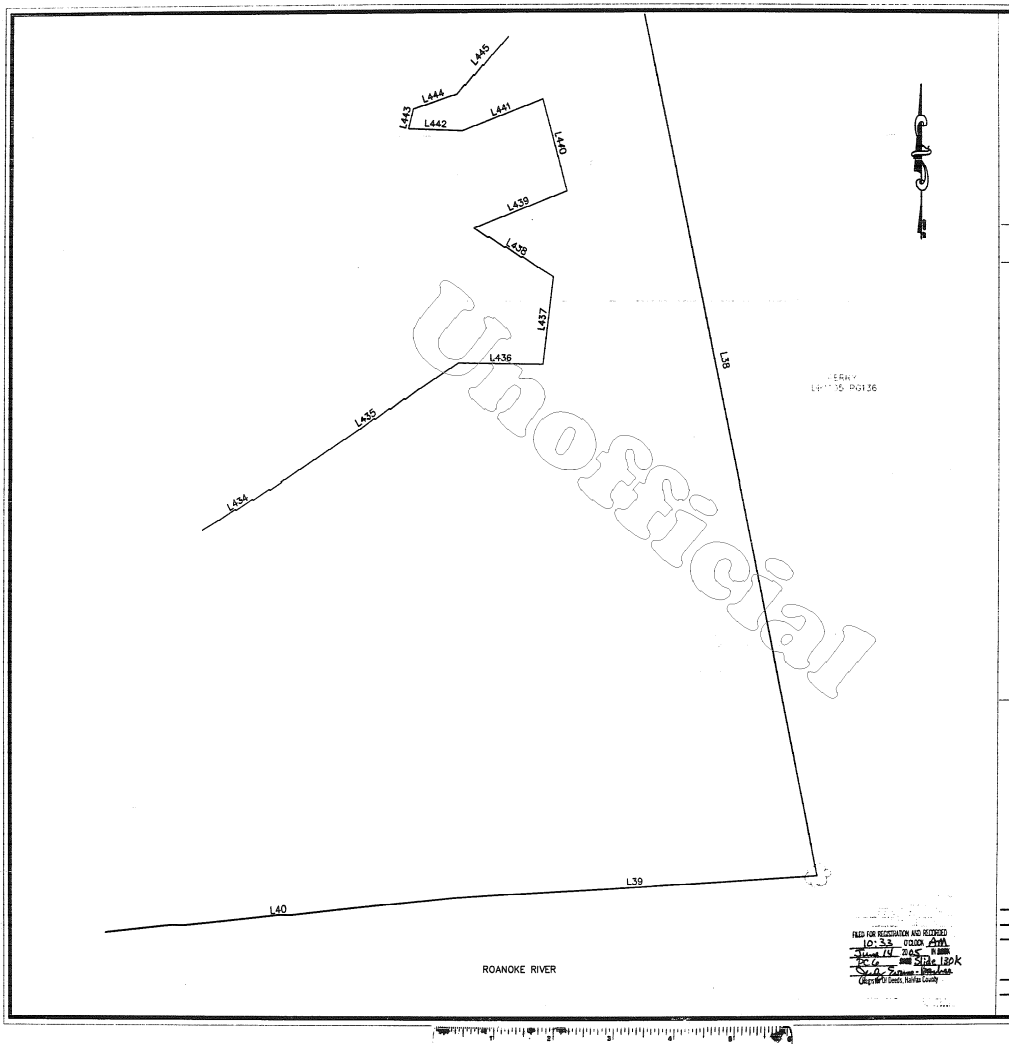

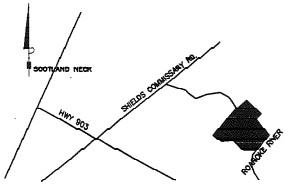

NOT TO SCALE

VICINITY MAP

LEGEND

	Lines Surveyed
	Lines Not Surveyed
EIP	Existing Iron Pipe
EIS	Existing Iron Stake
IRA	Existing Iron Axle
NIP	New Iron Pipe Set
PKN	P K Nail Found
PKS	P K Nail Set
RRS	Railroad Spike
N&C	Nail & Cap
NI	No Iron Set or Found
ECM	Existing Concrete Monument
R/W	Road Right-of-Way
C/L	Road Centerline
o	Indicates Iron Property corners set unless otherwise noted.
D&U	Drainage & Utility Easement
ETJ	Extra Territorial Jurisdiction Limits Line
	Denotes blazed or marked trees

NORTH CAROLINA PROFESSIONAL SEAL L-4102 LAND SURVEYOR

JOYNER - KEENY & ASSOCIATES PLANNING & LAND SURVEYING INC.

P.O. BOX 7533 - (252) 977-3124
209 N. PEARL STREET
ROCKY MOUNT, NORTH CAROLINA 27804

CONSERVATION EASEMENT-STATE OF NORTH CAROLINA

HARDY JOSEY ROANOKE PROPERTY

BLUE SKY TIMBER PROPERTIES, LLC

TWSP: PALMYRA	COUNTY: HALIFAX, NC
SCALE: 1" = 100 Feet	DATE: MAY 27, 2005
DRAWN BY: WTR	JOB NO.: 050089
FILE NO.: FINAL01	SHEET: 18 OF 21

100 0 100 200 300

FILED FOR REGISTRATION AND RECORDED
10:33 O'CLOCK AM
June 14 2005
Book 1304 Page 130K
Register Of Deeds, Halifax County

130K

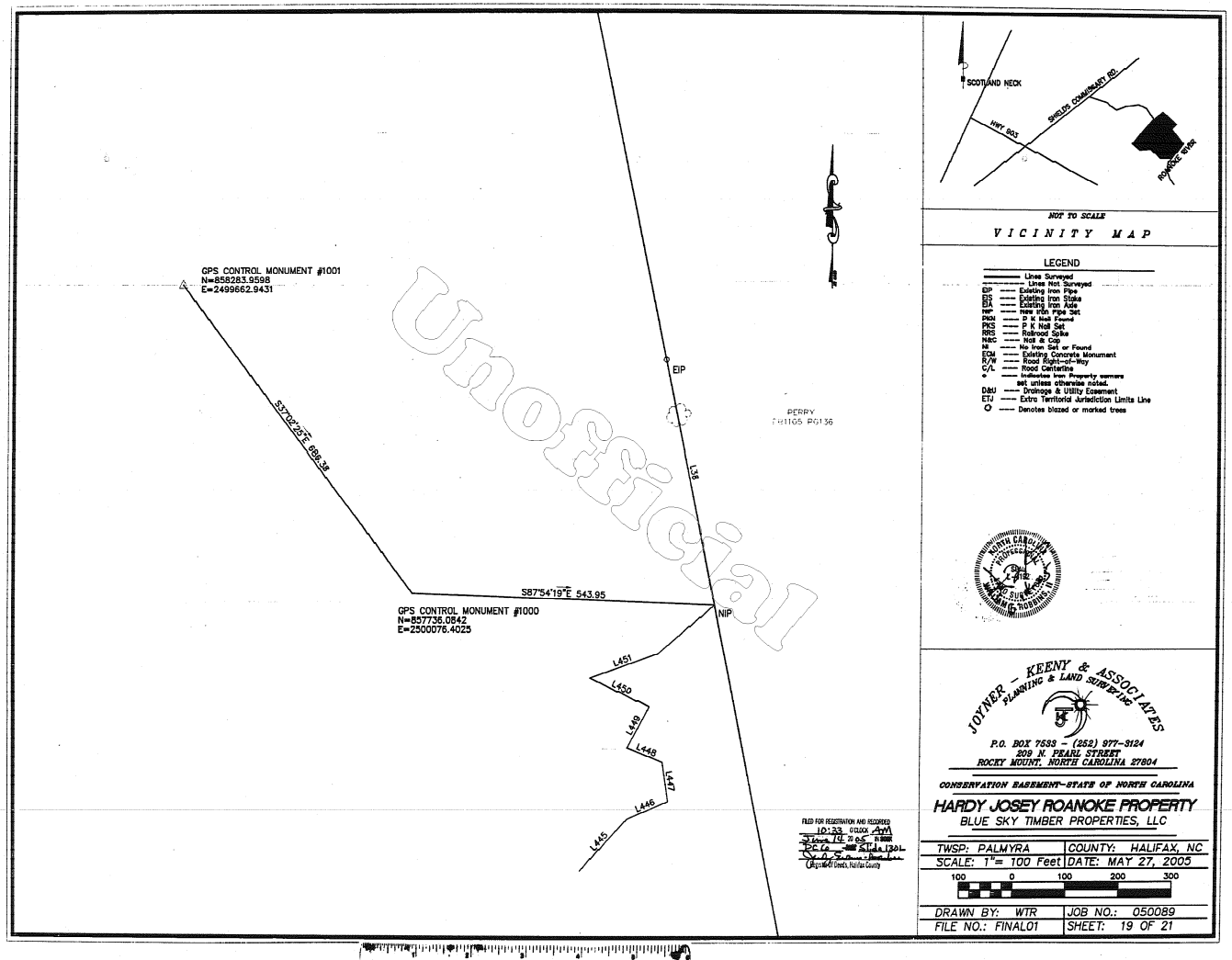
GPS CONTROL MONUMENT #1001
N=858283.9598
E=2499662.9431
S37°02'25"E 699.38
S87°54'19"E 543.95
GPS CONTROL MONUMENT #1000
N=857735.0642
E=2500076.4025
EIP
NIP
L38
L445
L446
L447
L448
L449
L450
L451
PERRY
PB105 PG136
Unofficial
FILED FOR REGISTRATION AND RECORDED
10:33 O'CLOCK AM
(Register of Deeds, Halifax County)
SCOTLAND NECK
HWY 903
SHIELDS COMMUNITY RD.
ROANOKE SITE
NOT TO SCALE
VICINITY MAP
LEGEND
Lines Surveyed
Lines Not Surveyed
EIP Existing Iron Pipe
EIS Existing Iron Stake
EIA Existing Iron Axle
NIP New Iron Pipe Set
PKN P K Nail Found
PKS P K Nail Set
RRS Railroad Spike
N&C Nail & Cap
NI No Iron Set or Found
ECM Existing Concrete Monument
R/W Road Right-of-Way
C/L Road Centerline
Indicates Iron Property corners set unless otherwise noted.
D&U Drainage & Utility Easement
ETJ Extra Territorial Jurisdiction Limits Line
Denotes blazed or marked trees
NORTH CAROLINA PROFESSIONAL SEAL L-3132 LAND SURVEYOR WILLIAM C. HOBBS, JR.
JOYNER - KEENY & ASSOCIATES
PLANNING & LAND SURVEYING
P.O. BOX 7533 - (252) 977-3124
209 N. PEARL STREET
ROCKY MOUNT, NORTH CAROLINA 27804
CONSERVATION EASEMENT-STATE OF NORTH CAROLINA
HARDY JOSEY ROANOKE PROPERTY
BLUE SKY TIMBER PROPERTIES, LLC
TWSP: PALMYRA
COUNTY: HALIFAX, NC
SCALE: 1"= 100 Feet
DATE: MAY 27, 2005
100 0 100 200 300
DRAWN BY: WTR
JOB NO.: 050089
FILE NO.: FINAL01
SHEET: 19 OF 21

130L

LINE TABLE

LINE	LENGTH	BEARING
L1	219.89	S21°19'08"E
L2	271.70	S73°59'08"E
L3	182.00	N85°40'52"E
L4	284.56	S26°19'08"E
L5	412.42	N80°46'53"E
L6	158.59	S42°40'29"E
L7	260.37	N81°03'05"E
L8	458.48	N70°48'37"E
L9	261.84	N62°22'41"E
L10	378.52	N65°35'42"E
L11	191.11	N47°59'26"E
L12	314.96	N60°24'55"E
L13	455.72	N51°27'01"E
L14	350.54	N33°47'56"E
L15	331.20	S60°28'42"E
L16	450.02	S38°49'11"E
L17	486.82	S24°17'45"E
L18	485.69	S59°21'50"E
L19	378.68	S35°34'29"E
L20	101.77	S49°51'46"E
L21	418.72	S25°49'28"E
L22	227.22	S31°07'39"E
L23	145.44	S03°56'33"W
L24	130.44	S49°30'30"E
L25	36.75	N70°46'34"E
L26	73.30	S63°19'48"E
L27	42.43	N73°34'20"E
L28	82.84	S35°04'17"E
L29	80.01	S00°47'16"E
L30	162.46	S43°46'41"E
L31	89.05	S15°46'07"W
L32	173.38	S35°18'12"E
L33	191.80	S20°17'13"E
L34	94.87	S20°36'45"W
L35	82.17	S24°02'04"E
L36	3219.83	S70°07'49"W
L37	163.50	S23°38'28"E
L38	4061.30	S11°31'08"E
L39	602.61	S86°30'28"W
L40	578.44	S84°19'30"W
L41	545.22	S83°52'20"W
L42	427.56	S80°55'00"W
L43	355.92	S71°17'06"W
L44	312.95	S61°31'37"W
L45	560.21	S45°39'55"W
L46	543.34	S29°02'47"W
L47	165.56	N77°07'20"W
L48	276.76	N13°56'45"E
L49	312.23	N24°40'02"W
L50	116.65	N32°23'01"W
L51	236.05	N58°16'58"E
L52	450.68	S62°27'25"E
L53	202.38	S11°56'54"W
L54	82.79	S71°28'39"W
L55	104.58	N36°31'09"W
L56	287.51	N43°41'22"W
L57	176.35	N10°29'17"E
L58	641.00	N01°02'13"W
L59	115.36	N15°26'01"W
L60	194.24	N25°51'10"W
L61	206.45	N34°57'37"W
L62	191.76	N61°17'48"W
L63	201.89	N61°32'37"W
L64	80.92	N81°19'45"W
L65	114.50	N39°13'21"W
L66	87.66	N05°43'28"E
L67	2083.74	N21°46'34"E
L68	1249.37	N59°15'32"W
L69	3728.72	N44°40'00"W
L70	2081.35	N57°47'30"E
L71	2347.90	N66°20'45"E
L72	173.23	S24°13'12"E
L73	473.28	S05°21'58"E
L74	110.84	S01°12'22"E
L75	134.20	S27°27'22"E
L76	168.00	S46°27'22"E
L77	149.40	N87°47'38"E
L78	44.11	S65°25'28"W
L79	95.71	S64°18'25"W
L80	123.92	S58°09'52"W
L81	77.55	S38°55'26"W
L82	34.53	S25°32'10"W
L83	190.84	N49°56'15"W
L84	125.39	N40°10'48"W
L85	164.98	N40°12'21"W
L86	100.98	N31°03'40"W
L87	106.28	N23°59'04"W
L88	126.38	N30°34'58"W
L89	287.87	N28°55'46"W
L90	306.34	N16°00'41"E
L91	359.17	N18°12'10"E
L92	250.14	N17°28'18"E
L93	204.03	N23°47'19"W
L94	181.24	N30°43'31"W
L95	190.99	N24°12'11"W
L96	226.45	N47°15'17"W
L97	239.26	N82°17'23"W
L98	236.45	S83°52'55"W
L99	212.12	N89°17'52"W
L100	142.66	S75°37'57"W
L101	98.96	N50°05'00"W
L102	202.49	N67°44'29"W
L103	128.19	N65°46'27"W
L104	153.91	S39°21'27"W
L105	144.87	S54°36'34"W
L106	68.42	S16°12'36"E
L107	40.26	S47°06'49"W
L108	171.69	N53°53'03"W
L109	103.67	S70°47'46"W
L110	82.80	N25°23'20"E
L111	189.56	N81°08'20"E
L112	133.42	N17°59'12"E
L113	69.53	N67°51'43"E
L114	91.35	N23°37'07"E
L115	170.54	N57°40'14"W
L116	269.50	N30°12'32"W
L117	49.62	N52°22'05"W
L118	68.15	S71°41'24"W
L119	72.80	N28°06'38"W
L120	94.30	N16°57'19"E
L121	107.18	N11°01'37"W
L122	100.46	N42°08'08"W
L123	220.52	N08°19'03"W
L124	58.34	N81°31'22"W
L125	184.29	S22°13'22"W
L126	216.22	S60°11'10"W
L127	255.20	S73°49'24"W
L128	374.91	S75°16'28"W
L129	207.76	S61°09'54"W
L130	169.99	S82°09'21"W
L131	198.29	S78°54'23"W
L132	330.43	N87°05'08"W
L133	115.98	N30°55'17"E
L134	84.66	N50°53'47"W
L135	163.11	S76°20'50"W
L136	170.16	N79°17'51"W
L137	118.25	N79°34'26"W
L138	236.40	N77°10'08"W
L139	173.46	N77°16'40"W
L140	165.60	S89°55'51"W
L141	113.75	N88°23'16"W
L142	63.83	S32°23'44"W
L143	94.79	S50°10'44"W
L144	142.27	S74°47'10"W
L145	127.51	N04°46'41"W
L146	105.94	N14°05'57"E
L147	111.62	N20°19'29"E
L148	72.93	N25°32'10"E
L149	66.08	N38°55'26"E
L150	114.99	N58°09'52"E
L151	93.37	N64°18'25"E
L152	88.31	N65°25'28"E
L153	89.23	S17°21'24"W
L154	107.98	S86°42'30"W
L155	198.98	S56°44'57"W
L156	119.10	S02°18'35"W
L157	178.96	S23°01'34"E
L158	214.51	S46°01'18"E
L159	214.29	S22°39'44"W
L160	137.65	N78°31'07"W
L161	195.51	N03°43'28"W
L162	231.42	N18°09'11"W
L163	110.01	N47°43'35"W
L164	106.27	S58°23'20"W
L165	107.39	S78°56'28"W
L166	144.11	S84°44'40"W
L167	184.91	S78°31'31"W
L168	130.00	S60°27'27"W
L169	104.15	S69°53'41"W
L170	70.64	S51°15'51"W
L171	114.76	S74°32'05"W
L172	112.37	S82°04'18"W
L173	117.09	N57°16'25"W
L174	139.29	N55°08'46"W
L175	183.40	N46°18'12"W
L176	188.40	N23°33'29"W
L177	150.95	N50°45'12"W
L178	323.16	N82°55'32"E
L179	109.86	S62°13'19"E
L180	136.63	S60°49'38"E
L181	118.15	S01°41'51"W
L182	145.37	S14°32'05"E
L183	142.55	N61°11'15"E
L184	117.04	S77°34'00"E
L185	421.63	N75°17'05"E
L186	125.39	N75°41'12"E
L187	330.61	N13°15'16"E
L188	25.69	N65°37'48"E
L189	161.55	S50°31'33"E
L190	71.99	S61°43'34"E
L191	142.91	N40°58'15"E
L192	106.89	N40°29'06"E
L193	105.14	N77°08'25"E
L194	75.51	S83°59'42"E
L195	219.95	S03°13'55"E
L196	168.66	S15°30'39"E
L197	58.91	S62°23'27"E
L198	103.73	S87°10'54"E
L199	126.33	S40°28'24"E
L200	156.49	S21°47'41"E
L201	143.03	S15°59'22"E
L202	298.81	S83°52'18"W
L203	178.59	N39°02'44"E
L204	253.43	N42°38'58"W
L205	93.00	N35°11'39"W
L206	164.17	N15°42'08"W
L207	64.40	S83°53'59"E

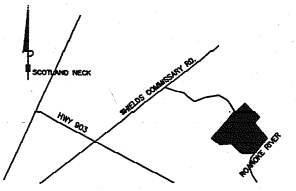

NOT TO SCALE

VICINITY MAP

LEGEND

- Lines Surveyed
- Lines Not Surveyed
- EIP — Existing Iron Pipe
- EIS — Existing Iron Stake
- EIA — Existing Iron Axle
- NIP — New Iron Pipe Set
- PKN — P K Nail Found
- PKS — P K Nail Set
- RBS — Railroad Spike
- N&C — Nail & Cap
- NI — No Iron Set or Found
- ECM — Existing Concrete Monument
- R/W — Road Right-of-Way
- C/L — Road Centerline
- o — Indicates Iron Property corners set unless otherwise noted.
- D&U — Drainage & Utility Easement
- ETJ — Extra Territorial Jurisdiction Limits Line
- ⊙ — Denotes blazed or marked trees

NORTH CAROLINA PROFESSIONAL SEAL 19791 LAND SURVEYOR WILLIAM T. ROBBINS, III

FILED FOR REGISTRATION AND RECORDED
10:33 O'CLOCK AM
JUL 14 2005
BOOK 1130 PAGE 130M
Register of Deeds, Halifax County

JOYNER - KEENY & ASSOCIATES
PLANNING & LAND SURVEYING

P.O. BOX 7533 - (252) 977-3124
209 N. PEARL STREET
ROCKY MOUNT, NORTH CAROLINA 27804

CONSERVATION EASEMENT-STATE OF NORTH CAROLINA

HARDY JOSEY ROANOKE PROPERTY

BLUE SKY TIMBER PROPERTIES, LLC

TWSP: PALMYRA	COUNTY: HALIFAX, NC
SCALE: 1"= 100 Feet	DATE: MAY 27, 2005

100 0 100 200 300

DRAWN BY: WTR	JOB NO.: 050089
FILE NO.: FINAL01	SHEET: 20 OF 21

130M

L208	108.94	S31°10'49"E
L209	102.97	S35°54'46"E
L210	148.85	S34°40'39"E
L211	96.02	S74°39'40"E
L212	167.49	S51°47'20"E
L213	170.44	S74°49'49"E
L214	203.85	S71°08'18"E
L215	116.72	S63°12'56"E
L216	234.03	S39°47'57"E
L217	130.90	S70°38'16"E
L218	220.20	S22°06'56"E
L219	147.47	N72°11'30"W
L220	163.64	N88°46'28"W
L221	180.01	S05°46'15"W
L222	83.15	S33°25'21"W
L223	188.22	N02°46'16"W
L224	222.58	N20°55'36"W
L225	154.24	N21°48'30"W
L226	133.23	N71°42'53"W
L227	159.16	N58°21'26"W
L228	140.07	N50°26'45"W
L229	159.20	N59°22'33"W
L230	241.95	N67°06'44"W
L231	145.91	N27°41'21"W
L232	174.03	N22°59'59"E
L233	31.14	S07°33'49"E
L234	164.41	S04°55'12"W
L235	217.77	S59°51'53"E
L236	211.40	N10°08'07"E
L237	94.53	N35°52'33"E
L238	210.75	S07°10'08"W
L239	195.33	S72°36'14"E
L240	216.92	S84°45'29"E
L241	367.55	N09°47'25"E
L242	369.07	S07°23'41"E
L243	153.37	S60°18'38"W
L244	177.85	N85°29'07"W
L245	112.75	S50°54'13"W
L246	102.43	S71°37'05"W
L247	102.38	S02°17'42"E
L248	158.63	S80°55'47"E
L249	370.31	S43°24'48"E
L250	273.24	S22°04'40"E
L251	134.45	N70°34'52"E
L252	109.80	S82°15'13"E
L253	93.70	N31°36'13"E
L254	125.80	N49°44'22"E
L255	134.98	N20°15'01"W
L256	94.96	N04°13'39"W
L257	39.06	N32°20'51"E
L258	100.24	N14°08'50"W
L259	97.74	N33°10'11"E
L260	183.88	N30°42'26"E
L261	181.82	N13°21'28"E
L262	153.44	S01°13'57"E
L263	300.62	S23°35'20"W
L264	68.52	S35°36'56"E
L265	66.45	S15°16'13"W
L266	34.63	S02°28'57"E
L267	37.51	S32°02'16"E
L268	80.06	S62°38'05"E
L269	113.97	S56°55'24"E
L270	129.60	S86°06'23"E
L271	225.59	N03°45'42"E
L272	78.46	N25°21'24"E
L273	30.71	N19°47'31"W
L274	62.54	N24°10'26"E
L275	71.23	S05°33'31"W
L276	30.91	S27°33'36"E

L277	151.64	S05°15'34"W
L278	121.40	S29°04'39"E
L279	106.56	S85°19'00"E
L280	109.66	N58°48'12"E
L281	147.17	N27°52'15"E
L282	76.98	S55°19'08"E
L284	132.86	S34°25'11"W
L285	260.40	S08°06'08"E
L286	129.57	S52°25'53"E
L287	118.97	N10°10'01"E
L289	183.42	N04°18'53"E
L290	145.48	N29°01'54"E
L291	54.56	N33°51'53"E
L292	53.67	S06°44'28"E
L293	112.06	S06°11'56"W
L294	137.73	S08°49'45"W
L295	32.39	S04°14'58"W
L296	36.72	N62°35'51"E
L297	75.38	N07°42'00"E
L298	86.85	N58°33'40"E
L299	29.26	S58°42'01"E
L300	105.71	S39°28'21"E
L301	90.48	S68°52'50"W
L302	73.74	S32°28'59"W
L303	69.07	S70°59'16"W
L304	83.19	S42°07'32"E
L305	61.74	S69°25'20"W
L306	180.82	S20°49'50"W
L307	130.60	S63°58'41"W
L308	153.60	S11°43'11"E
L309	77.09	S68°51'40"E
L310	111.71	S38°55'36"E
L311	80.64	S55°18'17"E
L312	155.14	N53°07'22"E
L313	88.00	N09°29'01"E
L314	84.70	N35°56'32"E
L315	56.36	N36°20'29"E
L316	91.73	S12°39'27"E
L318	275.98	S53°06'04"W
L319	144.55	S42°57'13"W
L320	310.53	S81°51'15"W
L321	181.79	S31°46'06"W
L322	93.75	S64°20'13"E
L323	50.81	N68°53'23"E
L324	138.09	N13°06'01"E
L325	114.46	N66°47'41"W
L326	109.77	N52°15'12"W
L327	145.97	S88°11'39"E
L328	214.19	N02°26'06"E
L329	74.02	N67°56'23"W
L330	94.68	N42°51'36"E
L331	40.70	N00°25'20"W
L332	80.36	N30°39'33"W
L333	60.81	N76°23'53"W
L334	126.93	N48°51'54"E
L335	48.78	N42°05'31"W
L336	102.26	N22°54'16"E
L337	52.11	N52°15'01"W
L338	70.21	S68°26'28"W
L339	63.43	N08°42'18"W
L340	88.18	N81°27'23"W
L341	128.51	N61°00'06"E
L342	121.36	N07°34'33"W
L343	113.86	N37°06'41"W
L344	108.88	N38°30'43"W
L345	126.99	N05°57'59"E
L346	107.85	N70°30'03"W
L347	116.76	S69°32'50"W

L348	135.13	S36°18'06"W
L349	79.41	N08°10'52"W
L350	44.29	N40°03'15"W
L351	197.09	N42°50'02"E
L352	323.11	N73°29'40"E
L353	57.07	N54°03'14"W
L354	61.86	N05°17'12"E
L355	40.22	N51°33'46"W
L356	129.97	S68°28'07"W
L357	101.91	N66°46'22"W
L358	85.87	N69°37'25"E
L359	171.55	N67°46'14"E
L360	100.39	N34°44'05"W
L361	80.92	N25°14'06"W
L362	76.03	N67°49'15"E
L363	58.96	N56°12'08"E
L364	24.02	N32°45'50"E
L365	33.75	N05°26'25"W
L366	68.71	N03°15'14"E
L367	100.53	N26°43'05"W
L368	81.47	N50°25'43"E
L369	31.25	N29°06'29"E
L370	49.51	N49°35'13"W
L371	96.40	N68°31'07"W
L372	44.87	N06°16'11"E
L373	49.30	N07°20'28"W
L374	86.81	N30°45'36"W
L375	142.26	N53°03'27"E
L376	36.69	N72°33'10"E
L377	46.74	S10°51'11"W
L378	24.44	S12°02'44"W
L379	121.87	S09°29'36"E
L380	46.89	S46°07'24"E
L381	38.62	N81°30'48"E
L382	28.12	N84°41'42"E
L383	38.53	S04°45'49"E
L384	102.46	S12°34'17"E
L385	37.28	S18°46'30"W
L386	33.12	S01°54'12"E
L387	174.80	S82°44'12"E
L388	73.02	N88°30'33"E
L389	45.74	S42°09'51"W
L390	98.99	S86°24'33"W
L391	87.35	S79°54'44"W
L392	194.78	S19°09'04"W
L393	21.13	S08°26'13"E
L394	90.23	S14°38'13"W
L395	134.81	S04°29'02"E
L396	161.27	S28°57'54"E
L397	57.34	S04°00'01"E
L398	35.80	S71°15'41"E
L399	47.36	S32°08'47"W
L400	40.64	S78°21'30"W
L401	43.17	S13°36'23"E
L402	88.17	S17°54'02"W
L403	284.35	S14°20'04"E
L404	92.88	N73°09'53"E
L405	41.25	S15°45'17"W
L406	67.52	S21°05'32"W
L407	44.57	S72°54'24"E
L408	176.89	N63°05'10"E
L409	72.34	S03°33'59"E
L410	146.90	S89°55'19"E
L411	68.33	S23°38'20"E
L412	184.20	S73°03'02"W
L413	106.37	N66°34'05"W
L414	63.25	S31°01'33"W
L415	25.97	S14°02'10"W
L416	92.88	S18°50'41"E

L417	133.53	S01°14'40"W
L418	72.77	S44°03'13"E
L419	57.13	S10°53'49"E
L420	73.37	S83°30'16"E
L421	5.20	S01°06'06"W
L422	113.49	N47°53'34"E
L423	134.34	N07°47'11"E
L424	204.37	S62°23'39"W
L425	54.89	N31°53'41"W
L426	136.28	N46°06'00"W
L427	150.29	S81°39'35"E
L428	76.50	N50°56'33"E
L429	237.27	N02°43'47"E
L430	68.07	N52°13'16"E
L431	109.62	N16°34'59"E
L432	148.20	N89°30'43"W
L433	254.19	S66°16'07"W
L434	147.82	S59°36'05"W
L435	352.90	S56°25'05"W
L436	140.32	N89°06'06"W
L437	145.70	S06°42'02"W
L438	153.59	S58°57'34"E
L439	165.39	S68°14'37"W
L440	156.33	S14°42'43"E
L441	144.01	N68°37'11"E
L442	88.37	S87°43'48"E
L443	33.81	S13°20'15"W
L444	75.96	S70°56'42"W
L445	126.48	S42°28'07"W
L446	79.57	S66°21'59"W
L447	70.46	S08°24'22"E
L448	68.43	S68°07'15"E
L449	83.71	S28°09'25"W
L450	117.87	S64°37'51"E
L451	129.81	S70°16'51"W
L452	132.92	S49°30'39"W

NORTH CAROLINA PROFESSIONAL SEAL SURVEYOR L-4600 WILLIAM T. ROBINSON

FILED FOR REGISTRATION AND RECORDED
10:35 O'CLOCK AM
20 05
Register of Deeds, Halifax County

JOYNER - KEENY & ASSOCIATES
PLANNING & LAND SURVEYING

P.O. BOX 7633 - (252) 977-3124
209 N. PEARL STREET
ROCKY MOUNT, NORTH CAROLINA 27804

CONSERVATION EASEMENT-STATE OF NORTH CAROLINA

HARDY JOSEY ROANOKE PROPERTY

BLUE SKY TIMBER PROPERTIES, LLC

TWSP: PALMYRA	COUNTY: HALIFAX, NC
SCALE: 1" = 100 Feet	DATE: MAY 27, 2005
DRAWN BY: WTR	JOB NO.: 050089
FILE NO.: FINAL01	SHEET: 21 OF 21

100 0 100 200 300

130 N