Clinton N.C.

BEGIN AT CORNER Nº1 A POINT IN THE CENTER OF A 144' CONCRETE BRIDGE ON HIGHWAY Nº 24 ACROSS THE MAIN RUN OF GREAT COHARIE SWAMP; THENCE UP THE MAIN RUN OF GREAT COHARIE SWAMP POINTS ALONG WHICH ARE LOCATED N38°47'E 416.39, N76°46'E 99.48, N28°20'E 498.81, N05°31'W 385.49, [illegible] N55°55'W 292.80, N73°53'W 105.54, N20°54'W 316.28, N24°12'E 133.22, N16°51'E 96.05, N00°27'W 159.09, N38°07'W 391.08, N65°36'E 186.46, N34°28'E 178.44, S75°54'E 312.53, N38°58'E 142.63, S65°08'E 147.68, N65°40'E 91.33, S82°51'E 139.62 [illegible] 271.22 TO CORNER Nº 2 A POINT IN THE MOUTH OF THE OLD RUN OF BEAVERDAM BRANCH THENCE CONTINUING UP THE RUN OF [illegible] COHARIE SWAMP N61°33'W 37.50, N30°25'E 174.43, N30°36'W 130.53, N22°34'W 167.49, N00°57'E 187.96, N69°01'E [illegible] N28°56'W 393.85, N76°31'E 131.85, N46°14'W 209.96, N10°23'W 387.85, S87°55'W 329.48, N11°08'W 187.15, N07°19'E [illegible] N38°59'E 176.79, N05°01'E 330.44, N10°24'W 171.58, N14°43'E 105.48, N05°36'W 122.48, N32°09'E 277.43, N36°53'W 146.35, N05°25'E 413.89 [illegible] N25°28'E 263.57, N20°04'E 138.84, N00°50'E 642.63, N47°04'E 179.87, N16°54'E 405.20, N01°45'W 307.68, N43°09'E 227.15, N05°31'W [illegible] N50°30'E 291.81, N41°59'W 122.47, N27°37'E 160.53, N11°14'E 206.92, N27°36'W 115.80, N10°01'W 162.73, N44°24'E 120.25, N15°10'E [illegible] N32°44'E 189.41, N74°20'E 189.85, N37°38'E 114.81, N05°58'W 115.87, N73°42'E 124.60 AND N30°55'E 108.85 TO CORNER Nº 3 A POINT IN THE CENTER OF A 86' CONCRETE BRIDGE; THENCE CONTINUING UP THE MAIN RUN OF GREAT COHARIE SWAMP N06°24'W 47.08, N00°18'E [illegible], S88°54'E 124.15, N11°25'E 148.76, N17°48'W 240.78, N65°21'E 108.04, N28°40'W 365.75, N72°28'W 213.76, N17°48'E 893.15, N65°26'E 557.80, N07°07'W 88.33, N50°19'W 228.89, N00°33'E 355.29, N11°16'E 335.55, N18°50'E 288.83, N36°37'E 178.30, N20°54'W 208.78, N18°09'W 113.90, N38°52'E 196.45, N49°52'W 253.81, N49°33'E 204.95, N47°12'W 223.83, N24°23'E 267.86, N28°26'W 160.15, N17°27'E 144.62, S78°45'E 172.98, N85°56'E 170.62, N40°08'W 278.70, N00°20'W 156.85, N33°01'E 170.05, N04°48'W 186.78, N15°37'E 414.49 CONTINUED ON SHEET Nº 2 OF 5

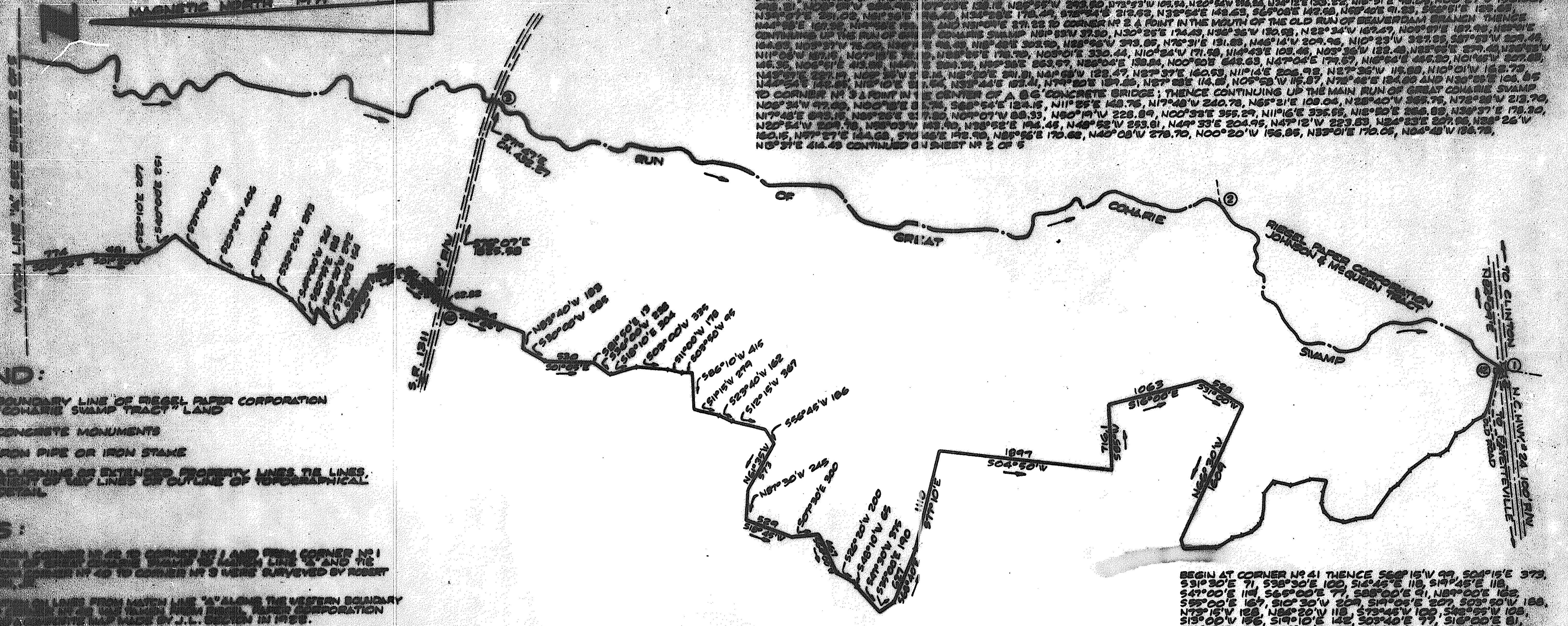

LEGEND:

BOUNDARY LINE OF RIEGEL PAPER CORPORATION "COHARIE SWAMP TRACT" LAND

CONCRETE MONUMENTS

IRON PIPE OR IRON STAKE

ADJOINING OR EXTENDED PROPERTY LINES, TIE LINES, RIGHT OF WAY LINES OR OUTLINE OF TOPOGRAPHICAL DETAIL

NOTES:

1. LINES FROM CORNER Nº 42 TO CORNER Nº 1 AND FROM CORNER Nº 1 UP THE RUN OF GREAT COHARIE SWAMP TO MATCH LINE "A" AND TIE LINES FROM CORNER Nº 42 TO CORNER Nº 3 WERE SURVEYED BY ROBERT J. SALMON, JR.
2. [illegible] LINES FROM MATCH LINE "A" ALONG THE WESTERN BOUNDARY [illegible] RIEGEL PAPER CORPORATION [illegible] MAP MADE BY J.L. [illegible] IN 1958.
3. ALL BEARINGS OF LINES SURVEYED BY ROBERT J. SALMON, JR. ARE [illegible] IN ANGULAR RELATION.
4. AREA BY PLANIMETER, HOWEVER, THE AREA FIGURE IS NOT VERY ACCURATE BECAUSE OF LARGE ERROR OF CLOSURES IN PLACES.

BEGIN AT CORNER Nº 41 THENCE S66°15'W 99, S04°15'E 373, S31°30'E 71, S38°30'E 100, S16°45'E 118, S19°45'E 118, S47°00'E 114, S65°00'E 77, S88°00'E 91, N89°00'E 162, S55°00'E 167, S10°30'W 209, S19°05'E 207, S03°50'W 188, N73°15'W 128, N86°20'W 118, S73°45'W 100, S42°55'W 108, S13°00'W 156, S19°10'E 142, S03°40'E 77, S16°00'E 81, S56°15'E 351, S38°10'E 105, S32°00'E 174, S38°40'E 360, S01°00'E 100, S39°00'E 94, S63°45'E 200, S20°45'E 106, S46°30'E 125, S26°05'E 138, S71°40'E 115 AND S78°40'E 341 TO CORNER Nº 42; THENCE S01°07'W 73.80 TO CORNER Nº 1

AREA:

4,500 ACRES ±

STATE OF NORTH CAROLINA Sampson

The foregoing certificate(s) of James A. Blackmon a Notary Public of Sampson Co. N.C.

is (are) certified to be correct. This instrument was presented for registration this day and hour and recorded in the office of the Register of Deeds Sampson County, N. C. in Book 9, Page 12.

This 26 day of April, A.D., 1974 12:15 o'clock P.M.

Dixie S. Honeycutt, by Elizabeth W. [illegible]

Register of Deeds Assistant Register of Deeds

Recorded and verified

STATE OF NORTH CAROLINA DUPLIN COUNTY:

ROBERT J. SALMON, JR. A SURVEYOR BEING DULY SWORN SAYS THAT [illegible] COMPLETED [illegible] (SEE NOTES) (DEEDS [illegible] PAGE [illegible] SAMPSON COUNTY REGISTRY) [illegible] THAT THIS MAP WAS MADE IN ACCORDANCE WITH G.S. 47-30 AS AMENDED AND IS CORRECT TO THE BEST OF HIS KNOWLEDGE AND BELIEF.

Robert J. Salmon Jr.
ROBERT J. SALMON, JR.
REGISTERED LAND SURVEYOR
N.C. REGISTRATION Nº L-1071

SWORN TO AND SUBSCRIBED BEFORE ME THIS THE 22ND DAY OF April 1974.

James A. Blackmon
NOTARY PUBLIC

MY COMMISSION EXPIRES October 14, 1978.

RIEGEL PAPER CORPORATION

COHARIE SWAMP TRACT

BELVOIR TOWNSHIP SAMPSON COUNTY NORTH CAROLINA

SCALE IN FEET

660 0 660 1320 1980 2640 3300

GRAPHIC SCALE 1 INCH = 660 FEET

DATE: 11-26-71	ROBERT J. SALMON, JR. REGISTERED LAND SURVEYOR WALLACE, N. C.	DRAWING Nº 1245
SCALE 1" = 660'		SHEET Nº 1 OF 5

MAP BOOK 9
PAGE 12

Clinton N.C.

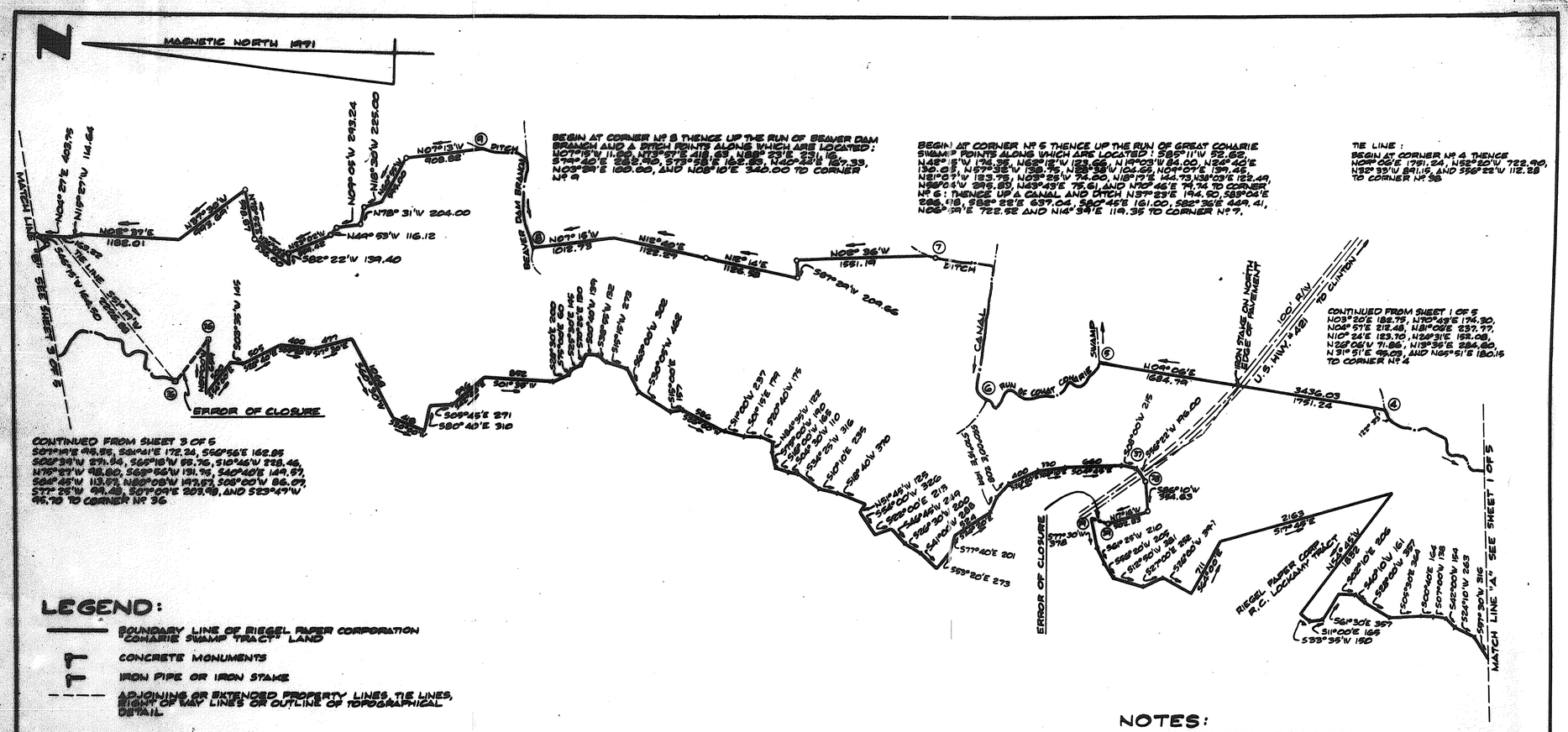

LEGEND:

- BOUNDARY LINE OF RIEGEL PAPER CORPORATION "COHARIE SWAMP TRACT" LAND
- CONCRETE MONUMENTS
- IRON PIPE OR IRON STAKE
- ADJOINING OR EXTENDED PROPERTY LINES, TIE LINES, RIGHT OF WAY LINES OR OUTLINE OF TOPOGRAPHICAL DETAIL.

STATE OF NORTH CAROLINA DUPLIN COUNTY:

ROBERT J. SALMON, JR. A SURVEYOR BEING DULY SWORN SAYS THAT THE MAP (WAS MADE BY HIM FROM DETAIL SURVEY COMPLETED NOVEMBER 6, 1971 AND MAPS AND DEEDS (SEE NOTES) DEEDS RECORDED IN BOOK 313 PAGE 148 SAMPSON COUNTY REGISTRY), WAS MADE IN ACCORDANCE WITH G.S. 47-30 AS AMENDED AND IS CORRECT TO THE BEST OF HIS KNOWLEDGE AND BELIEF.

ROBERT J. SALMON, JR.
REGISTERED LAND SURVEYOR
N.C. REGISTRATION Nº L-1071

SWORN TO AND SUBSCRIBED BEFORE ME THIS THE 22ND DAY OF April 1974.

NOTARY PUBLIC

MY COMMISSION EXPIRES October 11, 1978.

NORTH CAROLINA REGISTERED SEAL L-1071 LAND SURVEYOR

NOTARY PUBLIC SAMPSON COUNTY, N.C.

STATE OF NORTH CAROLINA Sampson
The foregoing certificate(s) of Nancy A. Blackmon
Notary Public of Sampson Co.
is (are) certified to be correct. This instrument and this certificate were presented for registration this day and filed for record in the office of the Register of Deeds of Sampson County, N. C. in Book 9 Page 13
This 26 day of April A.D., 1974 at 12:15 o'clock P.M.
Dixie S. Honeycutt By Elizabeth W. Bradley
Register of Deeds Assistant Register of Deeds
Recorded and verified

RIEGEL PAPER CORPORATION

COHARIE SWAMP TRACT

BELVOIR, NORTH CLINTON, HALLS & HERRING TOWNSHIPS SAMPSON CO. NORTH CAROLINA

SCALE IN FEET

660 0 660 1320 1980 2640 3300

GRAPHIC SCALE 1 INCH = 660 FEET

NOTES:

1. LINES FROM MATCH LINE "A" UP THE RUN OF GREAT COHARIE SWAMP TO CORNER Nº 4, TIE LINES FROM CORNER Nº 4 TO CORNER Nº 38, TIE LINES FROM CORNER Nº 36 TO MATCH LINE "B" AND LINES FROM CORNER Nº 36 UP THE RUN OF GREAT COHARIE SWAMP TO MATCH LINE "B" WERE SURVEYED BY ROBERT J. SALMON, JR.
2. LINES FROM CORNER Nº 4 ALONG THE EASTERN BOUNDARY TO MATCH LINE "B" AND LINES FROM CORNER Nº 37 TO CORNER Nº 39 WERE TAKEN FROM A SURVEY BY CHARLES V. BROOKS II IN 1971
3. INFORMATION ON LINES FROM CORNER Nº 36 TO CORNER Nº 37 AND FROM CORNER Nº 39 TO MATCH LINE "A" WAS TAKEN FROM RIEGEL PAPER CORPORATION DEED AND A COMPOSITE MAP MADE BY BY J.L. BECTON IN 1922.
4. ALL BEARINGS OF LINES SURVEYED BY ROBERT J. SALMON, JR. AND CHARLES V. BROOKS III ARE CORRECT IN ANGULAR RELATION EXCEPT AT CORNER Nº 4.
5. AREA BY PLANIMETER, HOWEVER, THE AREA FIGURE IS NOT VERY ACCURATE BECAUSE OF LARGE ERROR OF CLOSURES IN PLACES.

AREA:

4,500 ACRES ±

DATE 1-25-71	ROBERT J. SALMON, JR. REGISTERED LAND SURVEYOR WALLACE, N.C.	DRAWING Nº 1245
SCALE 1" = 660'		SHEET Nº 2 OF 5

MAP BOOK 9
PAGE 13

Map 11.C.

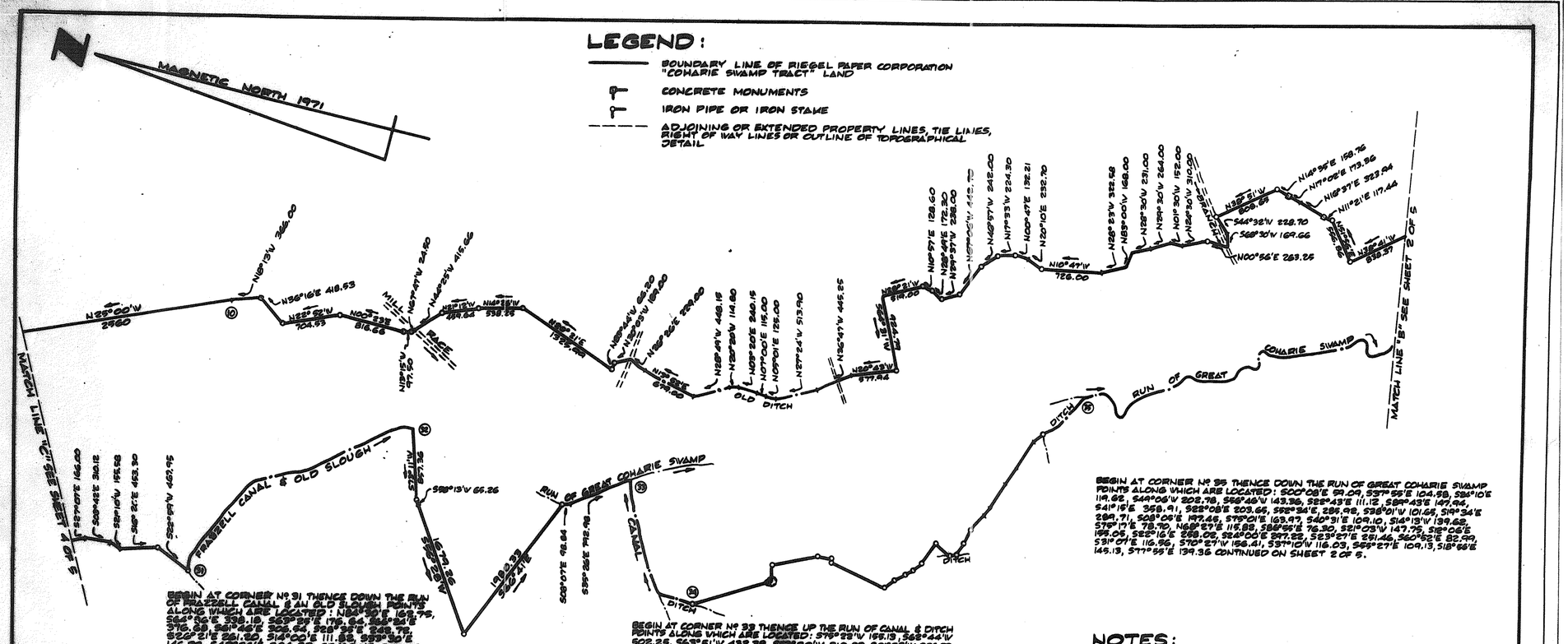

LEGEND:

- BOUNDARY LINE OF RIEGEL PAPER CORPORATION "COHARIE SWAMP TRACT" LAND
- CONCRETE MONUMENTS
- IRON PIPE OR IRON STAKE
- ADJOINING OR EXTENDED PROPERTY LINES, TIE LINES, RIGHT OF WAY LINES OR OUTLINE OF TOPOGRAPHICAL DETAIL

BEGIN AT CORNER Nº 31 THENCE DOWN THE RUN OF FRAZELL CANAL & AN OLD SLOUGH POINTS ALONG WHICH ARE LOCATED: N84°10'E 169.75, S42°36'E 338.19, S63°28'E 176.64, S48°24'E 376.28, S61°46'E 503.64, S88°37'E 248.77, S22°21'E 261.20, S14°00'E 111.88, S33°30'E 146.35, S45°25'E 384.93, S34°20'E 247.63, S48°57'E 198.80, S30°34'E 226.76, S34°58'E 194.05, AND S01°42'E 142.23 TO CORNER Nº 32.

BEGIN AT CORNER Nº 33 THENCE UP THE RUN OF CANAL & DITCH POINTS ALONG WHICH ARE LOCATED: S79°22'W 195.13, S62°44'W 502.25, S63°51'W 432.34, S59°20'W 310.03, S01°29'W 296.93, AND S64°54'W 205.43 TO CORNER Nº 34 THENCE: S00°38'E 995.47, N77°54'E 199.34, S24°54'E 503.75, S01°24'E 181.93, S65°37'W 21.95, S11°44'W 782.00, S80°09'E 144.97, S37°11'E 160.78, S47°22'E 103.39, S82°01'E 140.37, S64°21'E 295.85, S22°33'W 250.61, S20°13'E 87.65, S68°23'E 199.05, S75°12'E 184.77, S61°02'E 258.15, S62°54'E 112.00, S17°04'E 346.00, S70°06'E 238.00, S71°51'E 400.00, S49°54'E 148.05, S40°34'E 209.00, AND S68°23'E 488.23 TO CORNER Nº 35

BEGIN AT CORNER Nº 35 THENCE DOWN THE RUN OF GREAT COHARIE SWAMP POINTS ALONG WHICH ARE LOCATED: S00°08'E 59.09, S37°55'E 104.58, S86°10'E 119.62, S44°06'W 202.78, S56°46'W 143.36, S82°43'E 111.12, S89°43'E 147.44, S41°15'E 358.91, S82°08'E 203.66, S88°34'E 286.98, S38°01'W 101.65, S19°34'E 289.71, S09°05'E 197.46, S75°01'E 169.97, S40°31'E 109.10, S14°13'W 139.62, S75°17'E 78.70, N68°27'E 115.83, S86°59'E 76.30, S21°03'W 147.72, S2°06'E 195.05, S22°16'E 268.02, S24°00'E 347.22, S23°27'E 291.46, S60°52'E 82.59, S31°01'E 116.96, S70°27'W 166.41, S37°10'W 116.03, S65°27'E 109.13, S18°68'E 145.13, S77°55'E 139.36 CONTINUED ON SHEET 2 OF 5.

AREA:

4,500 ACRES ±

NOTES:

1. LINES FROM MATCH LINE "C" ALONG THE WESTERN BOUNDARY TO MATCH LINE "B" WERE SURVEYED BY ROBERT J. SALMON, JR.
2. LINES FROM MATCH LINE "B" ALONG THE EASTERN BOUNDARY TO CORNER Nº 10 WERE TAKEN FROM A SURVEY BY CHARLES V. BROOKS III IN 1971.
3. INFORMATION ON LINE FROM CORNER Nº 10 TO MATCH LINE "C" WAS TAKEN FROM RIEGEL PAPER CORPORATION DEED AND A COMPOSITE MAP MADE BY J.L. BECTON IN 1922.
4. ALL BEARINGS OF LINES SURVEYED BY ROBERT J. SALMON, JR. AND CHARLES V. BROOKS III ARE CORRECT IN ANGULAR RELATION.
5. AREA BY PLANIMETER, HOWEVER, THE AREA FIGURE IS NOT VERY ACCURATE BECAUSE OF LARGE ERROR OF CLOSURES IN PLACES.

STATE OF NORTH CAROLINA DUPLIN COUNTY:

ROBERT J. SALMON, JR. A SURVEYOR BEING DULY SWORN SAYS THAT THIS MAP WAS MADE BY HIM FROM A PARTIAL SURVEY COMPLETED NOVEMBER 24, 1971 AND MAPS AND DEEDS (SEE NOTES) DEEDS RECORDED IN BOOK 213 PAGE 148 SAMPSON COUNTY REGISTRY; THAT THE PRECISION OF HIS SURVEY IS 1:5,000±; THAT THIS MAP WAS MADE IN ACCORDANCE WITH G.S. 47-30 AS AMENDED AND IS CORRECT TO THE BEST OF HIS KNOWLEDGE AND BELIEF.

Robert J. Salmon Jr.
ROBERT J. SALMON, JR.
REGISTERED LAND SURVEYOR
N.C. REGISTRATION Nº L-1071

SWORN TO AND SUBSCRIBED BEFORE ME THIS THE 22ND DAY OF APRIL 1974.

James A. Blackman
NOTARY PUBLIC

MY COMMISSION EXPIRES October 11, 1978

RIEGEL PAPER CORPORATION

COHARIE SWAMP TRACT

HALLS & HERRING TOWNSHIP SAMPSON COUNTY NORTH CAROLINA

SCALE IN FEET

660 0 660 1320 1980 2640 3300

GRAPHIC SCALE 1 INCH = 660 FEET

NORTH CAROLINA REGISTERED SEAL L-1071 LAND SURVEYOR ROBERT J. SALMON, JR.

JAMES A. BLACKMAN NOTARY PUBLIC SAMPSON COUNTY, N.C.

STATE OF NORTH CAROLINA, Sampson County
The foregoing certificate of James A. Blackman, Notary Public
is found coached to be correct. This instrument
was presented for registration this day and hour and duly
recorded in the office of the Register of Deeds, Sampson
County, N. C. in Book 69 Page 14
This 26 day of April A.D. 1974 at
11:15 o'clock A M.
Nessie C. Hardgett, Register of Deeds
By Elizabeth W. Brinkley, Assistant Register of Deeds
Recorded and verified.

DATE 11-22-71	ROBERT J. SALMON JR. REGISTERED LAND SURVEYOR WALLACE, N.C.	DRAWING Nº 1245
SCALE 1" = 660'		SHEET Nº 3 OF 5

MAP BOOK 9
PAGE 14

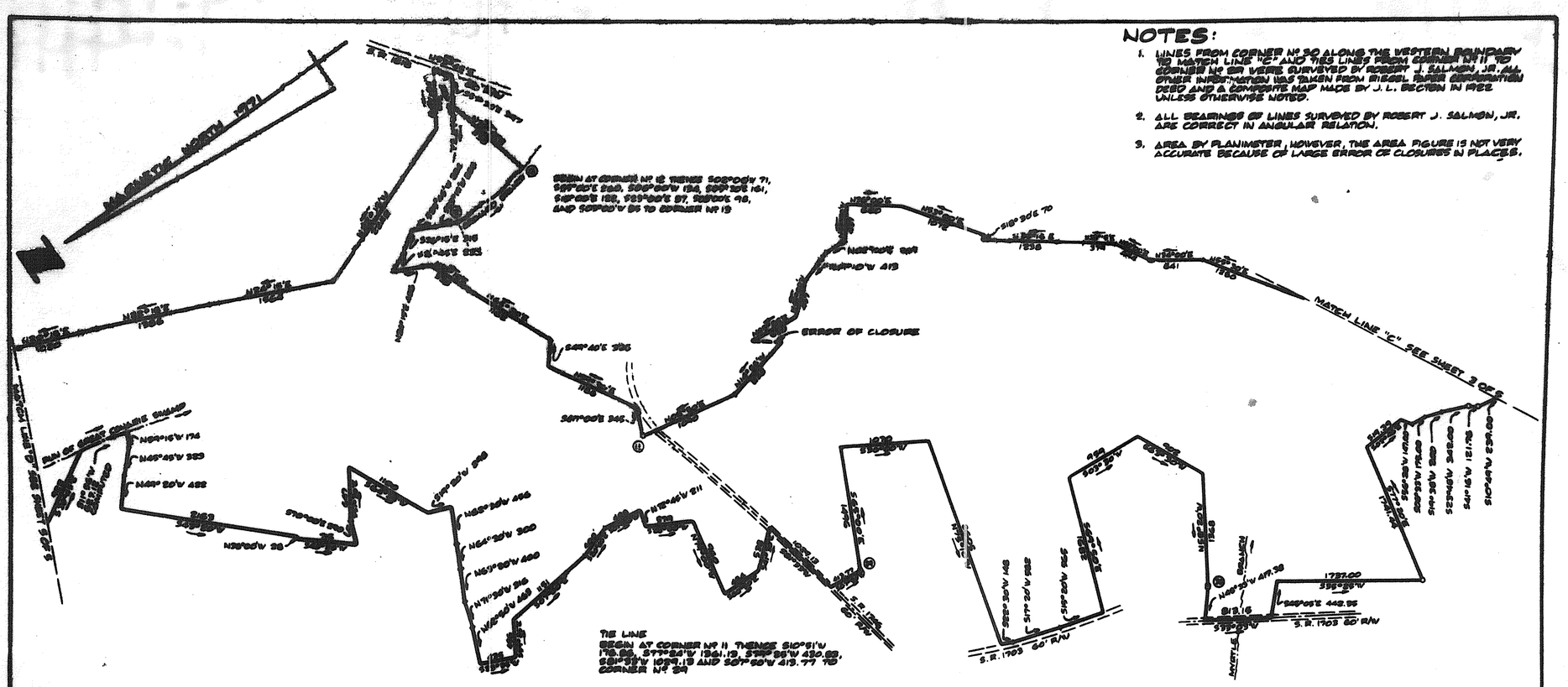

NOTES:

1. LINES FROM CORNER Nº 30 ALONG THE WESTERN BOUNDARY TO MATCH LINE "C" AND TIES LINES FROM CORNER Nº 11 TO CORNER Nº 69 WERE SURVEYED BY ROBERT J. SALMON, JR. ALL OTHER INFORMATION WAS TAKEN FROM RIEGEL PAPER CORPORATION DEED AND A COMPOSITE MAP MADE BY J. L. BECTON IN 1966 UNLESS OTHERWISE NOTED.
2. ALL BEARINGS OF LINES SURVEYED BY ROBERT J. SALMON, JR. ARE CORRECT IN ANGULAR RELATION.
3. AREA BY PLANIMETER, HOWEVER, THE AREA FIGURE IS NOT VERY ACCURATE BECAUSE OF LARGE ERROR OF CLOSURES IN PLACES.

LEGEND:

- BOUNDARY LINE OF RIEGEL PAPER CORPORATION "COHARIE SWAMP TRACT" LAND
- CONCRETE MONUMENTS
- IRON PIPE OR IRON STAKE
- ADJOINING OR EXTENDED PROPERTY LINES, TIE LINES, RIGHT OF WAY LINES OR OUTLINE OF TOPOGRAPHICAL DETAIL

STATE OF NORTH CAROLINA DUPLIN COUNTY:

ROBERT J. SALMON, JR. IS A SURVEYOR BEING DULY SWORN SAYS THAT THE MAP OR PLAT HEREON AND ATTACHED HERETO IS A TRUE AND ACCURATE REPORT OF A SURVEY MADE BY HIM OR UNDER HIS SUPERVISION, SAID SURVEY WAS MADE ON THE 22ND DAY OF APRIL, 1970; THE MAP OR PLAT WAS MADE IN CONFORMITY WITH G.S. 47-30 AS AMENDED AND IS CORRECT TO THE BEST OF HIS KNOWLEDGE AND BELIEF.

Robert J. Salmon Jr.
ROBERT J. SALMON JR.
REGISTERED LAND SURVEYOR
N.C. REGISTRATION Nº L-1071

SWORN TO AND SUBSCRIBED BEFORE ME THIS THE 22ND DAY OF APRIL 1970.

James A. Blackman
NOTARY PUBLIC

MY COMMISSION EXPIRES OCTOBER 11, 1978

NORTH CAROLINA REGISTERED SEAL L-1071 LAND SURVEYOR ROBERT J. SALMON, JR.

J. A. BLACKMAN NOTARY PUBLIC SAMPSON COUNTY

RIEGEL PAPER CORPORATION

COHARIE SWAMP TRACT

HALLS & HERRING TOWNSHIPS SAMPSON CO. NORTH CAROLINA

SCALE IN FEET

660 0 660 1320 1980 2640 3300

GRAPHIC SCALE 1 INCH = 660 FEET

The foregoing certificate of James A. Blackman is found correct. This instrument was presented for registration this day and hour and duly recorded in the office of the Register of Deeds, Sampson County, N. C. in Book 69 Page 15

AREA: 4,500 ACRES ±

DATE 11-23-71
SCALE 1" = 660'

ROBERT J. SALMON, JR.
REGISTERED LAND SURVEYOR
WALLACE, N. C.

12-65
SHEET Nº 4 of 5

MAP BOOK 9
PAGE 15

MAGNETIC NORTH 1971

LEGEND:

- BOUNDARY LINE OF RIEGEL PAPER CORPORATION "COHARIE SWAMP TRACT" LAND
- CONCRETE MONUMENTS
- IRON PIPE OR IRON STAKE
- ADJOINING OR EXTENDED PROPERTY LINES, TIE LINES, RIGHT OF WAY LINES OR OUTLINE OF TOPOGRAPHICAL DETAIL

BEGIN AT CORNER Nº 21 A POINT IN THE CENTER OF A 98' CONCRETE BRIDGE THENCE S80°52'E 315.00, N12° 30'W 322.00, N08°00'W 70.00, N06°00'W 347.00, N09°00'E 84.00, N21°45'E 286.00, N34°15'E 376.00, N19°58'E 149.50, S5° 22'E 182.80, S83°34'E 57.60, N7°26'E 78.00, N40°26'E 323.00, N12°46'E 810.70, N68°24'W 238.00, N23°01'E 348.00, N87°61'E 241.00, AND N14°17'W 786.00 TO CORNER Nº 22.

BEGIN AT CORNER Nº 20 THENCE UP THE RUN OF GREAT COHARIE SWAMP POINTS ALONG WHICH ARE LOCATED: N23°49'E 75.68, N01°38'W 209.46, N49°46'W 80.04, N03°31'W 152.04, N49°46'W 132.45, N36°09'E 194.84, N63°34'E 376.74, N16°49'E 477.24, N00°35'W 247.58, N20°31'E 241.60, N15°54'E 161.64, N19°22'W 224.19, N46°17'E 124.69, N48°57'E 197.83, N04°41'W 257.09, N17°13'E 243.08, N09°48'E 126.71, N35°47'E 180.34, N42°13'E 214.95, N03°41'W 88.76, N40°14'W 328.29, N11°03'E 200.91, AND N80°52'W 26.22 TO CORNER Nº 21 A POINT IN THE CENTER OF A 98' CONCRETE BRIDGE

BEGIN AT CORNER Nº 22 THENCE DOWN THE RUN OF KILL P. BRANCH POINTS ALONG WHICH ARE LOCATED: S14°17'E 86.18, S63°47'W 296.23, S44°47'W 226.63, S66°31'W 98.81 AND S14°37'E 75.00, TO CORNER Nº 23; THENCE DOWN THE RUN OF GREAT COHARIE SWAMP POINTS ALONG WHICH ARE LOCATED: S 14°39'E 49.46, S14°31'W 138.66, S36°23'W 414.65, S10°54'W 177.38, S27°21'W 204.48, S04°46'W 378.91, S47°13'W 326.55, S28°54'W 312.45, AND S7°08'W 369.43 TO CORNER Nº 24; THENCE UP THE RUN OF AN OLD SLOUGH POINTS ALONG WHICH ARE LOCATED: N31°23'W 83.55, N09°28'W 258.00, S67°05'W 177.00 AND N74°55'W 134.00 TO CORNER Nº 25.

BEGIN AT CORNER Nº 18 THENCE DOWN THE RUN OF WARD SWAMP POINTS ALONG WHICH ARE LOCATED: S36°48'E 10.00, S72°07'W 312.53, N69°30'W 156.35, S64°07'W 106.53, N88°47'W 231.20, N49°42'W 274.17, N81°27'W 220.53, N00°48'W 141.90 AND N15°29'W 80.45, TO CORNER Nº 19.

BEGIN AT CORNER Nº 16 THENCE DOWN THE RUN OF A SMALL BRANCH POINTS ALONG WHICH ARE LOCATED: N12°21'W 143.55, N08°36'W 124.83, N12°42'W 270.48, N35°23'W 114.75, N40°59'W 93.75, N43°07'W 286.04, N02°59'E 428.48, N15°10'E 154.18, N00°53'W 244.46, N58°14'E 41.15, N55°07'W 63.28, N09°28'W 162.98, N47°55'W 127.65, S86°04'W 126.90, AND N26°30'W 82.61 TO CORNER Nº 17

BEGIN AT CORNER Nº 14 THENCE UP THE RUN OF JUNIPER BRANCH S74°30'E 114, S75°30'E 137, S41°00'E 61, S29°50'E 234, S42°50'E 289 AND S20°00'E 160 TO CORNER Nº 15

ERROR OF CLOSURE

MATCH LINE "D" SEE SHEET 4 OF 5

THEODORE B. BRADSHAW ESTATE

HOUSES MILL POND

AREA:

4,500 ACRES ±

NOTES:

1. LINES FROM MATCH LINE "D" ALONG THE WESTERN BOUNDARY TO CORNER Nº 15, LINES FROM CORNER Nº 26 TO CORNER Nº 27 AND LINES FROM CORNER Nº 28 TO MATCH LINE "D" WAS TAKEN FROM RIEGEL PAPER CORPORATION DEED AND A COMPOSITE MAP MADE BY J. L. BECTON IN 1922. ALL OTHER LINES WERE SURVEYED BY ROBERT J. SALMON, JR.
2. ALL BEARINGS OF LINES SURVEYED BY ROBERT J. SALMON, JR. ARE CORRECT IN ANGULAR RELATION.
3. AREA BY PLANIMETER, HOWEVER, THE AREA FIGURE IS NOT VERY ACCURATE BECAUSE OF LARGE ERROR OF CLOSURE IN PLACES.

STATE OF NORTH CAROLINA DUPLIN COUNTY:

ROBERT J. SALMON, JR. A SURVEYOR BEING DULY SWORN SAYS THAT THIS MAP WAS MADE BY HIM FROM A PARTIAL SURVEY COMPLETED NOVEMBER 24, 1971 AND MAPS AND DEEDS (SEE NOTES) (DEEDS RECORDED IN BOOK 813 PAGE 148 SAMPSON COUNTY REGISTRY); THAT THE PRECISION OF HIS SURVEY IS 1:5,000; THAT THIS MAP WAS MADE IN ACCORDANCE WITH G.S. 47-30 AS AMENDED AND IS CORRECT TO THE BEST OF HIS KNOWLEDGE AND BELIEF.

ROBERT J. SALMON, JR.
REGISTERED LAND SURVEYOR
N. C. REGISTRATION Nº L-1071

SWORN TO AND SUBSCRIBED BEFORE ME THIS THE 22ND DAY OF DEC 1974.

JAMIE A. BLACKMON
NOTARY PUBLIC

MY COMMISSION EXPIRES OCTOBER 11, 1978

RIEGEL PAPER CORPORATION

COHARIE SWAMP TRACT

NEWTON GROVE, WESTBROOK, HALLS & HERRING TOWNSHIPS SAMPSON COUNTY NORTH CAROLINA

SCALE IN FEET

660 0 660 1320 1980 2640 3300

GRAPHIC SCALE 1 INCH = 660 FEET

Jamie A. Blackmon
Notary Public of Sampson Co.

Sampson

Map was presented for registration this date and recorded in the office of the Register of Deeds, Sampson County, N. C. in Book 67 Page 16

This 26 day of April A.D., 1974 at 2:15 o'clock P.M.

Dixon S. Honeycutt by [illegible]
Register of Deeds
Received and recorded

DATE 11-28-71	Drawn by	DRAWING Nº 1245
SCALE 1" = 660'	ROBERT J. SALMON, JR. REGISTERED LAND SURVEYOR WALLACE, N. C.	SHEET Nº 5 OF 5

NORTH CAROLINA REGISTERED LAND SURVEYOR SEAL L-1071

JAMIE A. BLACKMON NOTARY PUBLIC SAMPSON COUNTY

MAP BOOK 9
PAGE 16