6/214

State of North Carolina
County of ASHE

I, Z. Edwardson Review Officer of ASHE County, certify that the map or plat to which this certification is affixed meets all statutory requirments for recording.

Review Officer

NORTH CAROLINA -- Ashe County
Filed for registration on the 24th day of February 2005
At 3:35 o'clock PM And registered in the Office of the Register
Of Deeds of Ashe County, NC in Book 6 At Page 214.

Shirley B. Wallace
Register Of Deeds
By: Deanett R. Roten, Deputy

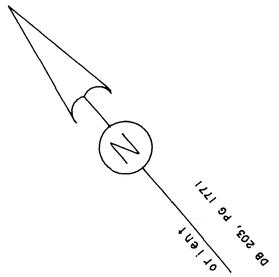

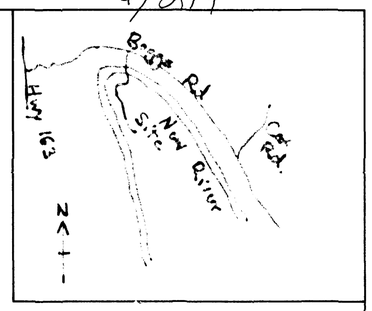

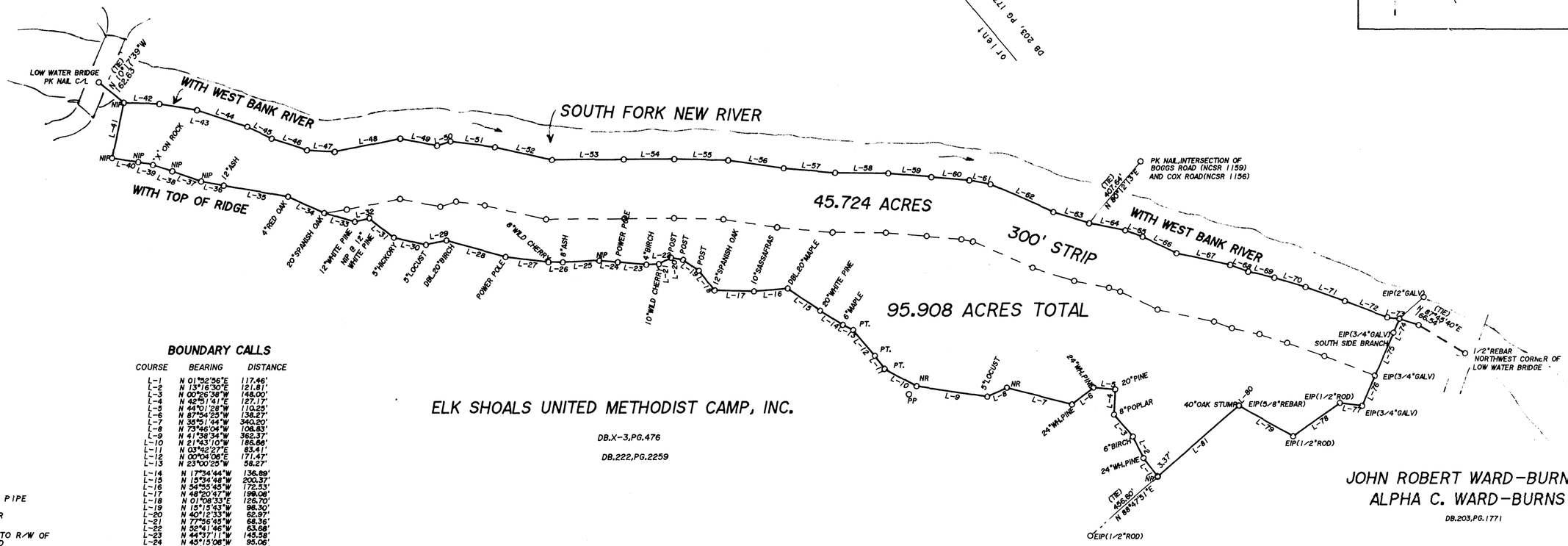

ELK SHOALS UNITED METHODIST CAMP, INC.

DB.X-3, PG.476

DB.222, PG.2259

JOHN ROBERT WARD-BURNS
ALPHA C. WARD-BURNS

DB.203, PG.1771

BOUNDARY CALLS

COURSE	BEARING	DISTANCE
L-1	N 01°52'56"E	117.46'
L-2	N 13°16'30"E	121.81'
L-3	N 00°26'38"W	148.00'
L-4	N 42°51'41"E	127.17'
L-5	N 44°01'28"W	110.25'
L-6	N 87°54'25"W	138.27'
L-7	N 35°51'44"W	340.20'
L-8	N 73°46'04"W	108.83'
L-9	N 41°38'34"W	362.37'
L-10	N 21°43'10"W	186.86'
L-11	N 03°42'27"E	83.41'
L-12	N 00°04'06"E	171.47'
L-13	N 23°00'25"W	58.27'
L-14	N 17°34'44"W	136.89'
L-15	N 15°34'48"W	200.37'
L-16	N 54°55'45"W	172.53'
L-17	N 48°20'47"W	198.08'
L-18	N 01°08'33"E	126.70'
L-19	N 15°15'43"W	98.30'
L-20	N 40°12'33"W	62.97'
L-21	N 77°56'45"W	68.36'
L-22	N 52°41'46"W	63.68'
L-23	N 44°37'11"W	145.58'
L-24	N 45°13'08"W	95.06'
L-25	N 53°03'11"W	184.40'
L-26	N 48°43'00"W	72.26'
L-27	N 42°52'31"W	222.17'
L-28	N 34°47'11"W	311.46'
L-29	N 61°26'50"W	106.42'
L-30	N 36°58'27"W	167.82'
L-31	N 12°40'52"W	136.94'
L-32	N 62°50'42"W	75.50'
L-33	N 33°55'26"W	160.32'
L-34	N 25°32'38"W	200.16'
L-35	N 40°07'52"W	330.25'
L-36	N 39°24'31"W	117.40'
L-37	N 30°29'04"W	154.76'
L-38	N 31°55'32"W	103.67'
L-39	N 39°56'12"W	76.45'
L-40	N 40°47'25"W	134.78'
L-41	N 51°22'17"E	287.11'
L-42	S 48°08'16"E	181.98'
L-43	S 40°51'23"E	194.67'
L-44	S 31°25'23"E	268.89'
L-45	S 24°24'19"E	137.06'
L-46	S 31°51'16"E	189.80'
L-47	S 46°27'53"E	140.88'
L-48	S 61°34'36"E	337.33'
L-49	S 38°22'29"E	191.80'
L-50	S 67°47'10"E	71.44'
L-51	S 42°58'34"E	228.51'
L-52	S 37°10'49"E	296.71'
L-53	S 50°28'13"E	364.05'
L-54	S 50°19'38"E	256.36'
L-55	S 48°36'58"E	273.82'
L-56	S 41°39'08"E	285.78'
L-57	S 44°58'20"E	262.98'
L-58	S 49°24'07"E	270.83'
L-59	S 45°11'30"E	219.32'
L-60	S 45°11'22"E	193.93'
L-61	S 36°58'23"E	109.82'
L-62	S 26°06'41"E	347.19'
L-63	S 32°49'32"E	189.07'
L-64	S 38°06'29"E	185.60'
L-65	S 30°14'06"E	94.76'
L-66	S 24°52'19"E	190.46'
L-67	S 37°46'13"E	282.00'
L-68	S 29°41'11"E	97.42'
L-69	S 37°22'42"E	135.59'
L-70	S 32°45'44"E	165.93'
L-71	S 30°23'33"E	211.02'
L-72	S 28°53'32"E	230.41'
L-73	S 42°27'14"E	62.28'
L-74	S 63°08'18"W	76.00'
L-75	S 63°08'34"W	238.57'
L-76	S 63°03'26"W	166.83'
L-77	N 42°49'34"W	114.45'
L-78	N 85°35'24"W	290.67'
L-79	N 20°33'29"W	315.16'
L-80	N 20°31'55"W	2.25'
L-81	S 88°47'52"W	547.83'

NOTE:
NIP-NEW 3/4" IRON PIPE
EIP-EXISTING IRON
NR- NEW 1/2" REBAR
ER-EXISTING REBAR
PROPERTY SUBJECT TO R/W OF PRIVATE RIDGE ROAD

—P—P—P— Power line
—x—x— Fence line

NORTH CAROLINA PROFESSIONAL SEAL L-2839 LAND SURVEYOR HENRY MUNROE HOBSON

I, Henry M. Hobson certify that this plat was drawn from an actual survey made under my supervision (Deed description recorded in Book 222, page 2259 that the boundaries not surveyed are clearly indicated as broken lines; that this plat was prepared in accordance with G.S. 47-30 as amended; that the ratio of precision as calculated by coordinate geometry is 1/+10000. Witness my original signature, registration number, and seal this 04 day of NOV., 2004.

400 0 400 800 1200
GRAPHIC SCALE - FEET

This survey is an exception to the subdivision ordinance.
This survey is to identify a conservation easement.

CONSERVATION EASEMENT FOR THE STATE OF NORTH CAROLINA, ECOSYSTEM ENHANCEMENT PROGRAM

ELK SHOALS METHODIST CAMP

SCALE: 1" = 400'	REF. DB. 222, Pg. 2259	PRECISION 1/+10000
DATE: 11/04/2004		BK178 4ELKSCHL

ANDREWS & HOBSON SURVEYORS
P.O. BOX 111, SPARTA, N.C. 28675 336-372-4271

OBIDS TOWNSHIP PARCEL ID.# 19306-030	DRAWING NUMBER
ASHE COUNTY, NC	4999