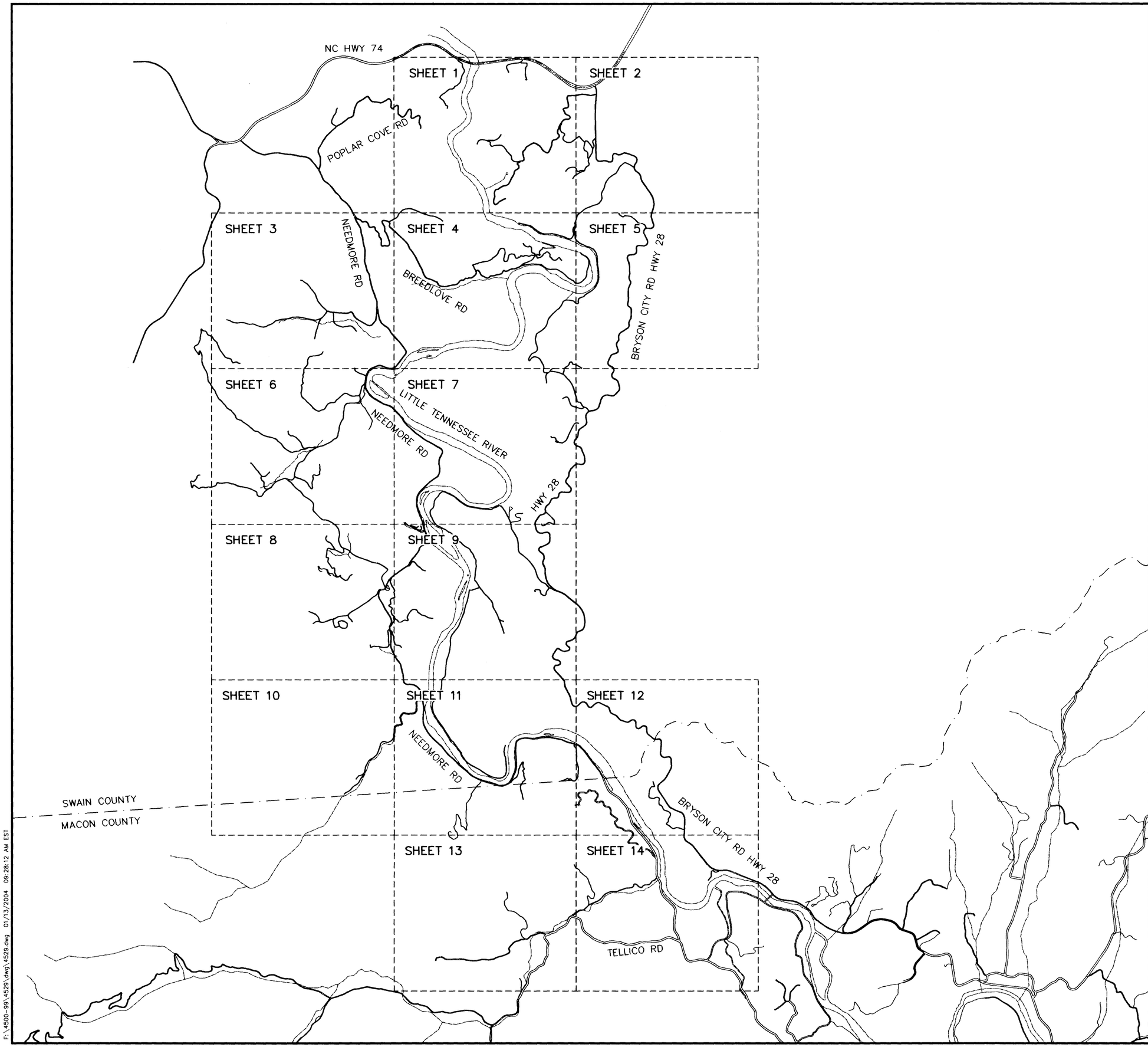

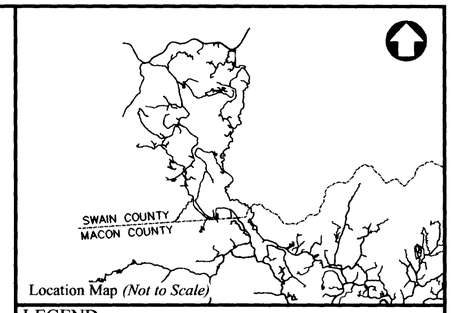

Location Map *(Not to Scale)*

LEGEND

- Iron Pin Found
- Iron Pin Set (No. 5 Rebar Typical)
- Geodetic Monument
- Concrete Monument
- Nail & Cap Found
- Nail & Cap Set
- PK Nail Set
- PT. Not Set
- Magnetic Nail Set
- Stone Found
- Railroad Spike
- Utility Pole

CERTIFICATE OF ACCURACY

I, W.C. LINDSEY, Jr., certify that this plat was drawn under my supervision from an actual survey made under my supervision, deed description recorded in Book 230 Page 816 that the ratio of precision as calculated is 1/10,000; that this plat was prepared in accordance with G.S. 47-30 as amended. Witness my original signature, registration number and seal this 15 day of Jan A.D., 2004.

W.C. Lindsey Jr.
SURVEYOR

L3646
REGISTRATION NUMBER

NORTH CAROLINA REGISTERED SEAL L-3646 LAND SURVEYOR W. C. LINDSEY JR.

CLASSIFICATION OF SURVEY

(11) c1. That the survey is of an existing parcel or parcels of land and does not create a new street or change an existing street.

The forgoing certificate of W.C. LINDSEY, Jr., a Registered Land Surveyor is certified to be correct. This instrument presented for registration and recorded in this office

this 16th day of January, 2004
at 12:55 in file 3 slide 1535

Diana Williamson Kincaid
REGISTER OF DEEDS ~~ASSISTANT DEPUTY~~

Swain County, North Carolina

Wayne Cope Review Officer, Swain County, certify that the map or plat to which this certification is affixed of Swain County meets all statutory requirements for recording.

Wayne Cope 01-16-04
REVIEW OFFICER DATE

Property Of

Crescent Resources, LLC

Survey For

The Nature Conservancy

Nantahala Township, Swain County
Cowee & Burningtown Townships, Macon County
North Carolina

0
NO SCALE

Drawn	Checked	Date	Job No.	FB
MRC	WCL	OCTOBER 15, 2003	4529	DC

LINDSEY & ASSOCIATES, INC.
Post Office Box 9
Tigerville, South Carolina 29688
Phone 864 895-1285 Fax 864 895-4141

4529

F:\4500-99\4529\dwg\4529.dwg 01/13/2004 09:28:12 AM EST

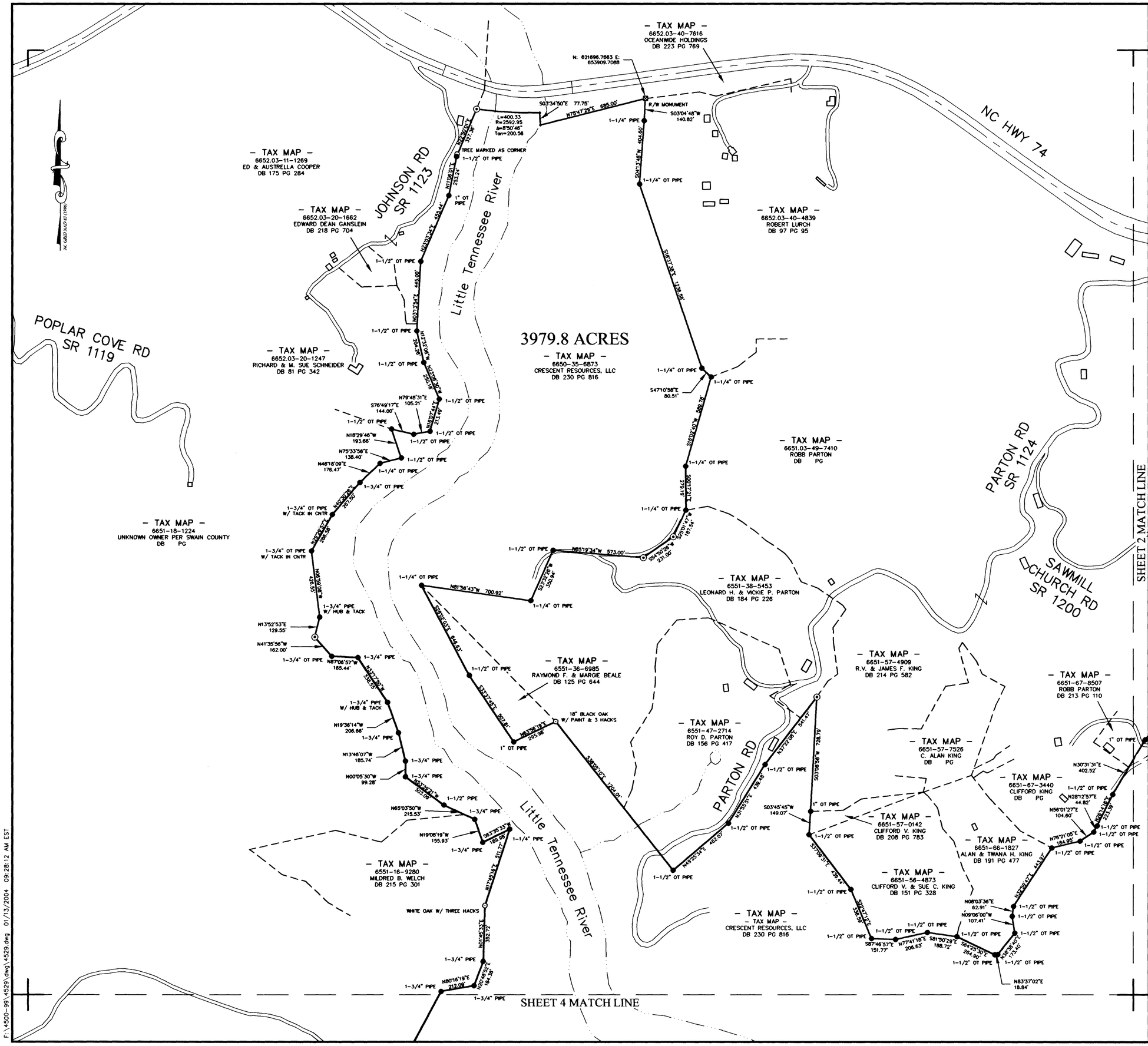

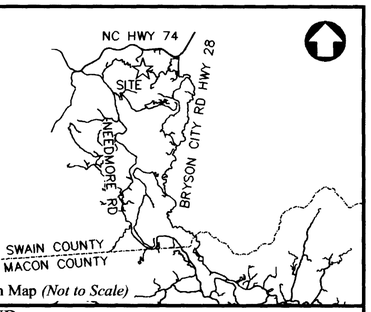

Location Map *(Not to Scale)*

LEGEND

- Iron Pin Found
- Iron Pin Set (No. 5 Rebar Typical)
- Geodetic Monument
- Concrete Monument
- Nail & Cap Found
- Nail & Cap Set
- PK Nail Set
- PT. Not Set
- Magnetic Nail Set
- Stone Found
- Railroad Spike
- Utility Pole

CERTIFICATE OF ACCURACY

I, W.C. LINDSEY, Jr., certify that this plat was drawn under my supervision from an actual survey made under my supervision, deed description recorded in Book 230 Page 816, that the ratio of precision as calculated is 1/10,000; that this plat was prepared in accordance with G.S. 47-30 as amended. Witness my original signature, registration number and seal this 15 day of JAN, A.D., 2004.

SURVEYOR

L3646
REGISTRATION NUMBER

NORTH CAROLINA REGISTERED SEAL L-3646 LAND SURVEYOR W. C. LINDSEY, JR.

CLASSIFICATION OF SURVEY

(11) c1. That the survey is of an existing parcel of and and does not create a new street or change an existing street.

The forgoing certificate of W.C. LINDSEY, Jr., a Registered Land Surveyor is certified to be correct. This instrument presented for registration and recorded in this office

this 16 day of January, 2004

at 12:56 PM in file 3 slide 1536

Diana Williamson Kirkland
REGISTER OF DEEDS ASSISTANT DEPUTY

Swain County, North Carolina

I, Wayne Cope, Review Officer, Swain County, certify that the map or plat to which this certification is affixed of Swain County meets all statutory requirements for recording.

Wayne Cope 01-16-04
REVIEW OFFICER DATE

Property Of

Crescent Resources, LLC

Survey For

The Nature Conservancy

(SHEET 1 OF 15)
Nantahala Township
Swain County, North Carolina

400' 0 200' 400' 800'
1 INCH = 400 FEET

Drawn	Checked	Date	Job No.	FB
MRC	WCL	OCTOBER 15, 2003	4529	DC

LINDSEY & ASSOCIATES, INC.
Post Office Box 9
Tigerville, South Carolina 29688
Phone 864 895-1285 Fax 864 895-4141

4529

F:\4500-99\4529\dwg\4529.dwg 01/13/2004 09:28:12 AM EST

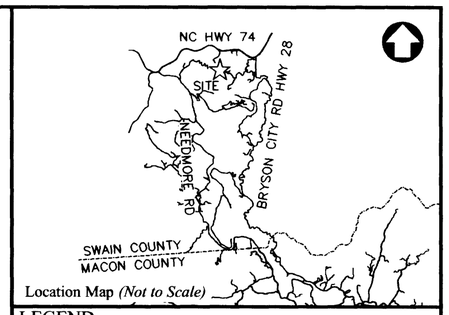

Location Map *(Not to Scale)*

LEGEND

- Iron Pin Found
- Iron Pin Set (No. 5 Rebar Typical)
- Geodetic Monument
- Concrete Monument
- Nail & Cap Found
- Nail & Cap Set
- PK Nail Set
- PT. Not Set
- Magnetic Nail Set
- Stone Found
- Railroad Spike
- Utility Pole

CERTIFICATE OF ACCURACY

I, W.C. LINDSEY, Jr., certify that this plat was drawn under my supervision from an actual survey made under my supervision, deed description recorded in Book 230 Page 816, that the ratio of precision as calculated is 1/10,000; that this plat was prepared in accordance with G.S. 47-30 as amended. Witness my original signature, registration number and seal this 15 day of Jan A.D., 2004.

W.C. Lindsey Jr.
SURVEYOR

L3646
REGISTRATION NUMBER

NORTH CAROLINA REGISTERED SEAL L-3646 LAND SURVEYOR W. C. LINDSEY, JR.

CLASSIFICATION OF SURVEY

(11) c1. That the survey is of an existing parcel of and and does not create a new street or change an existing street.

The forgoing certificate of W.C. LINDSEY, Jr., a Registered Land Surveyor is certified to be correct. This instrument presented for registration and recorded in this office

this 16 day of Jan, 2004
at 12:57 pm in file 3 slide 1537

Diana Williamson Kirkland
REGISTER OF DEEDS ~~ASSISTANT DEPUTY~~

Swain County, North Carolina

I, Wayne Cope, Review Officer, Swain County, certify that the map or plat to which this certification is affixed of Swain County meets all statutory requirements for recording.

Wayne Cope 01-16-04
REVIEW OFFICER DATE

Property Of

Crescent Resources, LLC

Survey For

The Nature Conservancy

(SHEET 2 OF 15)
Nantahala Township
Swain County, North Carolina

400' 0 200' 400' 800'
1 INCH = 400 FEET

Drawn	Checked	Date	Job No.	FB
MRC	WCL	OCTOBER 15, 2003	4529	DC

LINDSEY & ASSOCIATES, INC.
Post Office Box 9
Tigerville, South Carolina 29688
Phone 864 895-1285 Fax 864 895-4141

4529

F:\4500-99\4529\dwg\4529.dwg 01/13/2004 09:28:12 AM EST

LINE TABLE		
LINE	BEARING	LENGTH
L90	N36°13'58"W	22.95'
L91	N44°18'20"W	41.59'
L92	N51°33'03"W	56.65'
L93	N56°00'23"W	111.25'

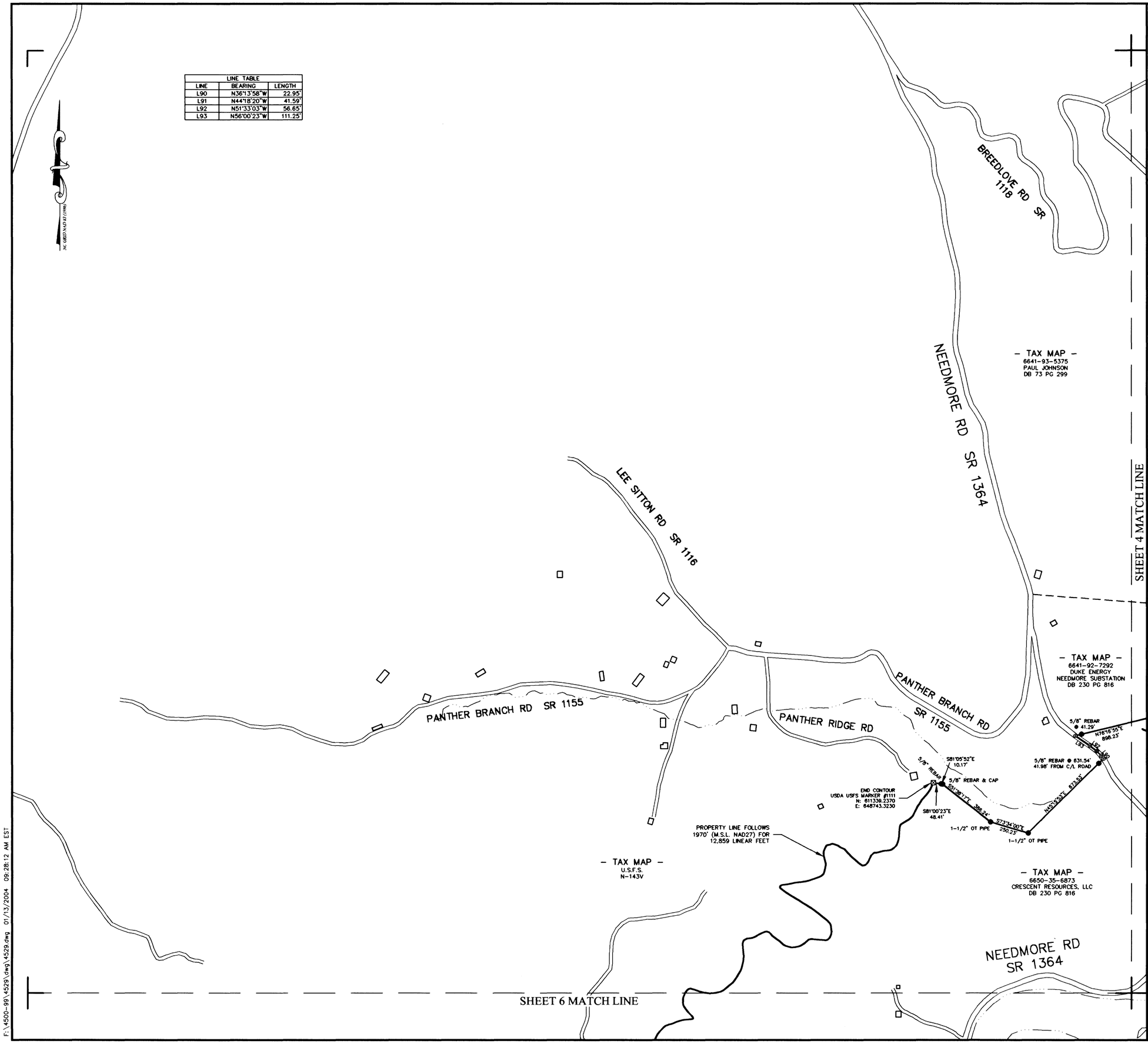

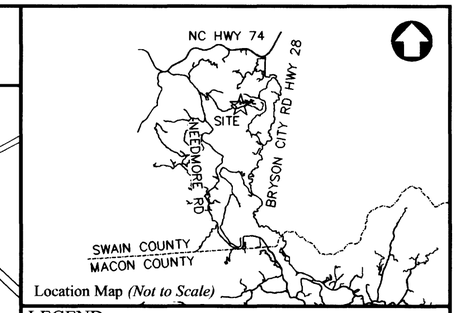

Location Map *(Not to Scale)*

LEGEND

- Iron Pin Found
- Iron Pin Set (No. 5 Rebar Typical)
- Geodetic Monument
- Concrete Monument
- Nail & Cap Found
- Nail & Cap Set
- PK Nail Set
- PT. Not Set
- Magnetic Nail Set
- Stone Found
- Railroad Spike
- Utility Pole

CERTIFICATE OF ACCURACY

I, W.C. LINDSEY, Jr., certify that this plat was drawn under my supervision from an actual survey made under my supervision, deed description recorded in Book 230 Page 816, that the ratio of precision as calculated is 1/10,000; that this plat was prepared in accordance with G.S. 47-30 as amended. Witness my original signature, registration number and seal this 15 day of JAN, A.D., 2004.

W.C. Lindsey
SURVEYOR

L3646
REGISTRATION NUMBER

NORTH CAROLINA REGISTERED LAND SURVEYOR SEAL L-3646 W. C. LINDSEY, JR.

CLASSIFICATION OF SURVEY

(11) c1. That the survey is of an existing parcel of and and does not create a new street or change an existing street.

The forgoing certificate of W.C. LINDSEY, Jr., a Registered Land Surveyor is certified to be correct. This instrument presented for registration and recorded in this office

this 16 day of Jan., 2004
at 12:58 pm in file 3 slide 1538

Diana Williamson Kirkland
REGISTER OF DEEDS ~~ASSISTANT DEPUTY~~

Swain County, North Carolina

I Wayne Cope, Review Officer, Swain County, certify that the map or plat to which this certification is affixed of Swain County meets all statutory requirements for recording.

Wayne Cope 01-16-04
REVIEW OFFICER DATE

Property Of

Crescent Resources, LLC

Survey For

The Nature Conservancy

(SHEET 3 OF 15)
Nantahala Township
Swain County, North Carolina

400' 0 200' 400' 800'
1 INCH = 400 FEET

Drawn	Checked	Date	Job No.	FB
MRC	WCL	OCTOBER 15, 2003	4529	DC

LINDSEY & ASSOCIATES, INC.
Post Office Box 9
Tigerville, South Carolina 29688
Phone 864 895-1285 Fax 864 895-4141

4529

F:\4500-99\4529\dwg\4529.dwg 01/13/2004 09:28:12 AM EST

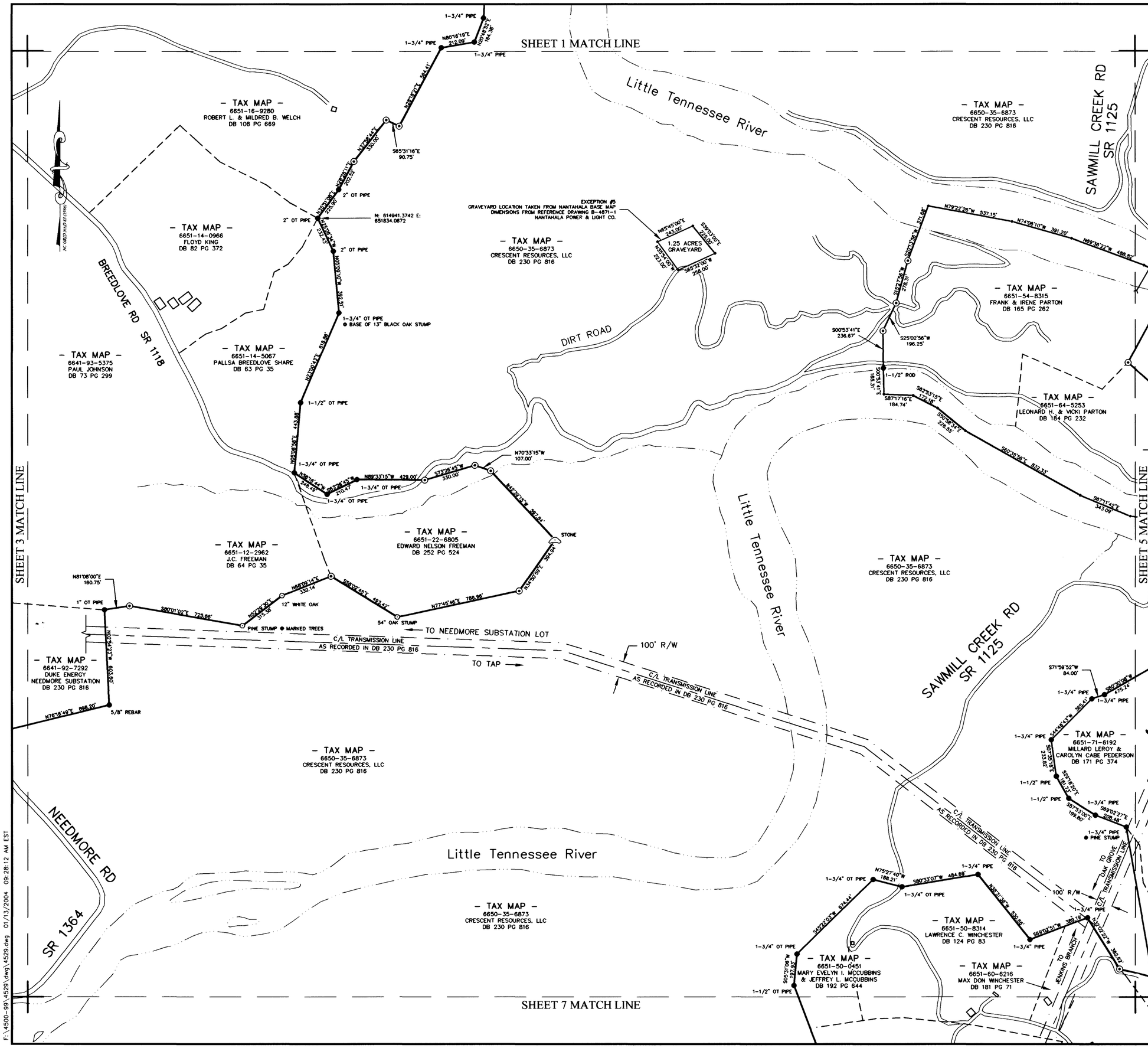

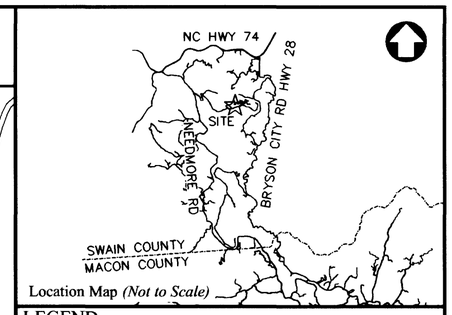

Location Map *(Not to Scale)*

LEGEND

- ● Iron Pin Found
- ⊙ Iron Pin Set (No. 5 Rebar Typical)
- △ Geodetic Monument
- ⊠ Concrete Monument
- ◆ Nail & Cap Found
- ⊹ Nail & Cap Set
- ⊙ PK Nail Set
- • PT. Not Set
- Magnetic Nail Set
- Stone Found
- Railroad Spike
- Utility Pole

CERTIFICATE OF ACCURACY

I, W.C. LINDSEY, Jr., certify that this plat was drawn under my supervision from an actual survey made under my supervision, deed description recorded in Book 230 Page 816 that the ratio of precision as calculated is 1/10,000; that this plat was prepared in accordance with G.S. 47-30 as amended. Witness my original signature, registration number and seal this 15 day of Jan., A.D., 2004.

SURVEYOR

L3646
REGISTRATION NUMBER

NORTH CAROLINA REGISTERED SEAL L-3646 LAND SURVEYOR W.C. LINDSEY JR.

CLASSIFICATION OF SURVEY

(11) c1. That the survey is of an existing parcel of and and does not create a new street or change an existing street.

The forgoing certificate of W.C. LINDSEY, Jr., a Registered Land Surveyor is certified to be correct. This instrument presented for registration and recorded in this office

this 16th day of Jan., 2004

at 12:59 pm in file 3 slide 1539

Diana Williamson Kneland
REGISTER OF DEEDS ~~ASSISTANT DEPUTY~~

Swain County, North Carolina

I Wayne Cope Review Officer, Swain County, certify that the map or plat to which this certification is affixed of Swain County meets all statutory requirements for recording.

Wayne Cope 01-16-04
REVIEW OFFICER DATE

Property Of

Crescent Resources, LLC

Survey For

The Nature Conservancy

(SHEET 4 OF 15)
Nantahala Township
Swain County, North Carolina

400' 0 200' 400' 800'
1 INCH = 400 FEET

Drawn	Checked	Date	Job No.	FB
MRC	WCL	OCTOBER 15, 2003	4529	DC

LINDSEY & ASSOCIATES, INC.
Post Office Box 9
Tigerville, South Carolina 29688
Phone 864 895-1285 Fax 864 895-4141

4529

F:\4500-99\4529\dwg\4529.dwg 01/13/2004 09:28:12 AM EST

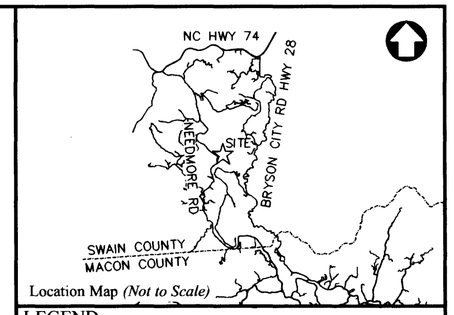

Location Map *(Not to Scale)*

LEGEND

- ● Iron Pin Found
- ⊙ Iron Pin Set (No. 5 Rebar Typical)
- △ Geodetic Monument
- ⊠ Concrete Monument
- ◆ Nail & Cap Found
- ⊕ Nail & Cap Set
- ⊙ PK Nail Set
- • PT. Not Set
- ◎ Magnetic Nail Set
- ⌓ Stone Found
- ◐ Railroad Spike
- -O- Utility Pole

CERTIFICATE OF ACCURACY

I, W.C. LINDSEY, Jr., certify that this plat was drawn under my supervision from an actual survey made under my supervision, deed description recorded in Book 230 Page 816, that the ratio of precision as calculated is 1/10,000; that this plat was prepared in accordance with G.S. 47-30 as amended. Witness my original signature, registration number and seal this 15 day of Jan, A.D., 2004.

SURVEYOR

L 3646
REGISTRATION NUMBER

NORTH CAROLINA REGISTERED SEAL L-3646 LAND SURVEYOR W. C. LINDSEY, JR.

CLASSIFICATION OF SURVEY

(11) c1. That the survey is of an existing parcel of and and does not create a new street or change an existing street.

The forgoing certificate of W.C. LINDSEY, Jr., a Registered Land Surveyor is certified to be correct. This instrument presented for registration and recorded in this office

this 16 day of Jan, 2004
at 1:00 pm in file 3 slide 1540

Diana Williamson Kneland
REGISTER OF DEEDS ~~ASSISTANT DEPUTY~~

Swain County, North Carolina

I Wayne Cope Review Officer, Swain County, certify that the map or plat to which this certification is affixed of Swain County meets all statutory requirements for recording.

REVIEW OFFICER DATE 01-16-04

Property Of

Crescent Resources, LLC

Survey For

The Nature Conservancy

(SHEET 5 OF 15)
Nantahala Township
Swain County, North Carolina

400' 0 200' 400' 800'
1 INCH = 400 FEET

Drawn	Checked	Date	Job No.	FB
MRC	WCL	OCTOBER 15, 2003	4529	DC

LINDSEY & ASSOCIATES, INC.
Post Office Box 9
Tigerville, South Carolina 29688
Phone 864 895-1285 Fax 864 895-4141

4529

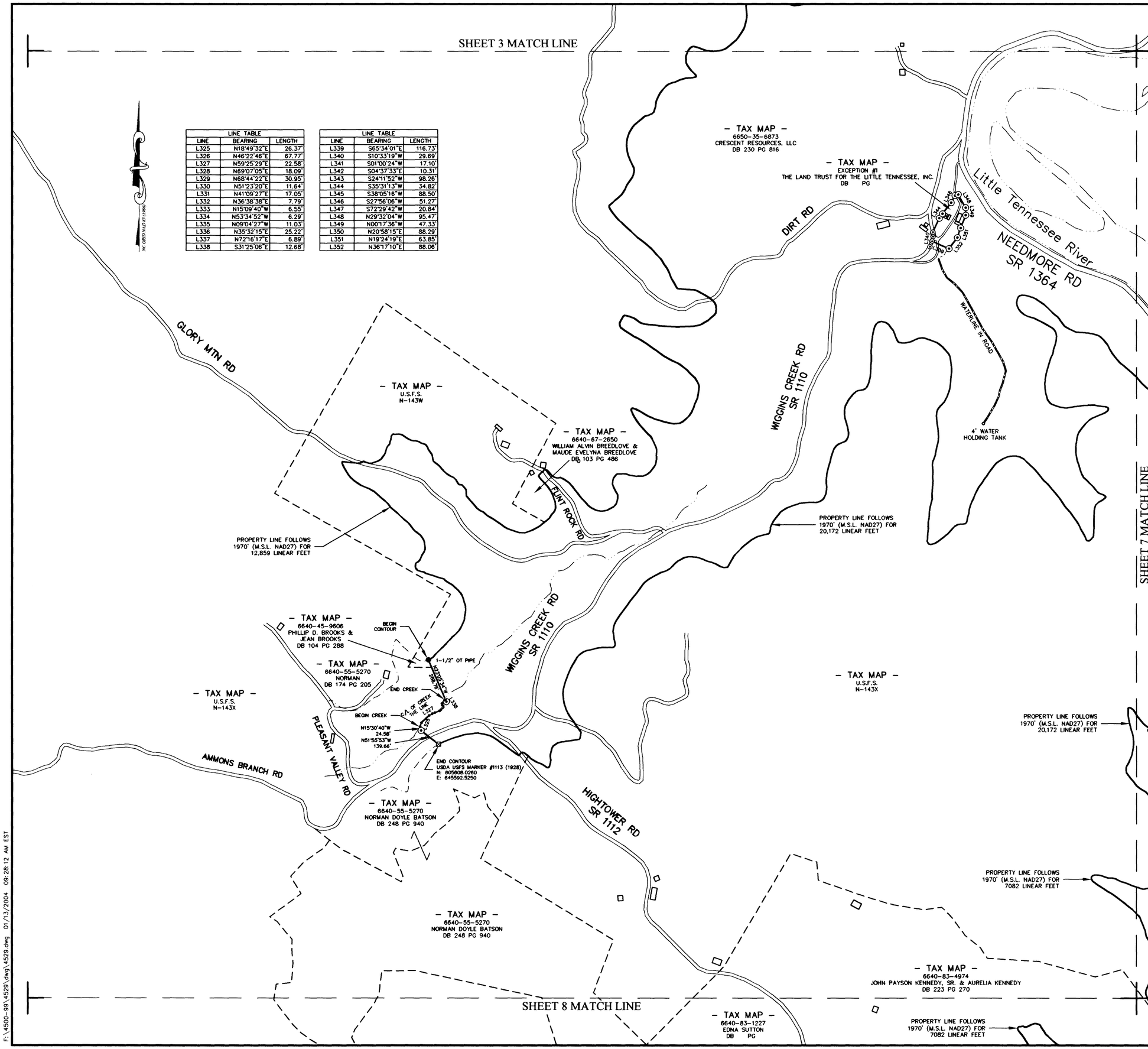

LINE TABLE		
LINE	BEARING	LENGTH
L325	N18°49'32"E	26.37'
L326	N46°22'46"E	67.77'
L327	N59°25'29"E	22.58'
L328	N69°07'05"E	18.09'
L329	N68°44'22"E	30.95'
L330	N51°23'20"E	11.64'
L331	N41°09'27"E	17.05'
L332	N36°38'38"E	7.79'
L333	N15°09'40"W	6.55'
L334	N53°34'52"W	6.29'
L335	N09°04'27"W	11.03'
L336	N35°32'15"E	25.22'
L337	N72°16'17"E	6.89'
L338	S31°25'06"E	12.68'

LINE TABLE		
LINE	BEARING	LENGTH
L339	S65°34'01"E	116.73'
L340	S10°33'19"W	29.69'
L341	S01°00'24"W	17.10'
L342	S04°37'33"E	10.31'
L343	S24°11'52"W	98.26'
L344	S35°31'13"W	34.82'
L345	S38°05'16"W	88.50'
L346	S27°56'06"W	51.27'
L347	S77°29'42"W	20.84'
L348	N29°32'04"W	95.47'
L349	N00°17'36"W	47.33'
L350	N20°58'15"E	88.29'
L351	N19°24'19"E	63.85'
L352	N36°17'10"E	88.06'

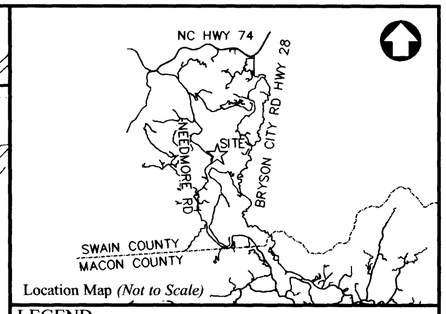

Location Map *(Not to Scale)*

LEGEND

- Iron Pin Found
- Iron Pin Set (No. 5 Rebar Typical)
- Geodetic Monument
- Concrete Monument
- Nail & Cap Found
- Nail & Cap Set
- PK Nail Set
- PT. Not Set
- Magnetic Nail Set
- Stone Found
- Railroad Spike
- Utility Pole

CERTIFICATE OF ACCURACY

I, W.C. LINDSEY, Jr., certify that this plat was drawn under my supervision from an actual survey made under my supervision, deed description recorded in Book 230 Page 816, that the ratio of precision as calculated is 1/10,000; that this plat was prepared in accordance with G.S. 47-30 as amended. Witness my original signature, registration number and seal this 15 day of JAN, A.D., 2004.

SURVEYOR

L3646
REGISTRATION NUMBER

NORTH CAROLINA REGISTERED SEAL L-3646 LAND SURVEYOR W.C. LINDSEY, JR.

CLASSIFICATION OF SURVEY

(11) c1. That the survey is of an existing parcel of and and does not create a new street or change an existing street.

The forgoing certificate of W.C. LINDSEY, Jr., a Registered Land Surveyor is certified to be correct. This instrument presented for registration and recorded in this office

this 16 day of Jan, 2004

at 1:01pm in file 3 slide 154

Diana Williamson Kirkland
REGISTER OF DEEDS ~~ASSISTANT DEPUTY~~

Swain County, North Carolina

I Wayne Cope, Review Officer, Swain County, certify that the map or plat to which this certification is affixed of Swain County meets all statutory requirements for recording.

01-16-04
REVIEW OFFICER DATE

Property Of

Crescent Resources, LLC

Survey For

The Nature Conservancy

(SHEET 6 OF 15)
Nantahala Township
Swain County, North Carolina

400' 0 200' 400' 800'
1 INCH = 400 FEET

Drawn	Checked	Date	Job No.	FB
MRC	WCL	OCTOBER 15, 2003	4529	DC

LINDSEY & ASSOCIATES, INC.
Post Office Box 9
Tigerville, South Carolina 29688
Phone 864 895-1285 Fax 864 895-4141

4529

F:\4500-99\4529\dwg\4529.dwg 01/13/2004 09:28:12 AM EST

SHEET 4 MATCH LINE

LINE TABLE		
LINE	BEARING	LENGTH
L94	S40°57'52"E	34.57'
L95	S43°23'10"E	158.17'
L96	S38°39'46"E	28.94'
L97	S28°53'09"E	34.40'
L98	S16°12'04"E	25.84'
L99	S02°20'42"E	27.99'
L100	S10°56'59"W	26.13'
L101	S23°47'08"W	29.13'
L102	S37°28'29"W	25.14'
L103	S52°11'13"W	24.75'
L104	S64°45'55"W	25.71'
L105	S75°29'43"W	25.66'
L106	S84°04'01"W	30.59'
L107	N89°04'39"W	36.12'
L108	N85°00'57"W	155.17'
L109	N88°56'30"W	37.48'
L110	S82°41'43"W	28.38'
L111	S72°12'04"W	23.94'
L112	S58°50'25"W	27.96'
L113	S41°35'03"W	32.71'
L114	S25°58'02"W	27.69'
L115	S14°08'25"W	65.28'
L116	S16°28'02"W	39.10'
L117	S31°08'49"W	26.07'
L118	S46°46'59"W	26.75'
L119	S62°23'51"W	26.21'
L120	S78°17'38"W	30.04'
L121	N89°14'24"W	61.51'
L122	S87°51'16"W	39.18'
L123	S76°10'25"W	34.18'
L124	S62°58'13"W	27.99'
L125	S47°07'16"W	28.15'

LINE TABLE		
LINE	BEARING	LENGTH
L126	S32°38'09"W	31.49'
L127	S23°31'36"W	41.60'
L128	S21°17'15"W	62.27'
L129	S26°15'45"W	32.12'
L130	S35°29'41"W	30.37'
L131	S45°06'40"W	25.84'
L132	S52°17'32"W	65.84'
L133	S49°20'12"W	28.64'
L134	S43°20'19"W	29.85'
L135	S33°05'32"W	33.37'
L136	S21°21'08"W	29.18'
L137	S10°55'08"W	23.90'
L138	S01°47'28"W	30.72'
L139	S05°54'18"E	67.21'
L140	S03°30'51"E	31.17'
L141	S08°07'36"W	27.08'
L142	S26°30'09"W	26.41'
L143	S41°49'26"W	22.90'
L144	S55°07'50"W	25.41'
L145	S67°03'34"W	26.13'
L146	S76°33'12"W	40.72'
L147	S76°07'06"W	49.44'
L148	S66°11'26"W	37.81'
L149	S55°00'51"W	29.65'
L150	S45°26'40"W	32.54'
L151	S37°39'35"W	37.87'
L152	S32°28'06"W	179.23'
L153	S28°53'50"W	39.43'
L154	S21°51'24"W	31.48'
L155	S10°43'14"W	32.85'
L156	S00°26'46"E	34.68'
L157	S10°18'53"E	113.92'

LINE TABLE		
LINE	BEARING	LENGTH
L367	N26°38'23"W	9.29'
L368	S60°54'40"W	11.80'
L369	N61°08'20"W	120.00'
L370	N03°28'40"E	77.00'
L371	N20°24'38"E	42.26'
L372	N20°24'38"E	124.00'
L373	N07°32'17"E	6.84'
L374	N00°10'21"E	20.66'
L375	N04°44'26"W	32.72'
L376	N04°18'54"E	55.53'
L377	N20°08'53"E	33.51'
L378	N30°54'56"E	16.13'
L379	N52°06'39"E	34.96'
L380	N62°39'39"E	43.32'
L381	N48°34'16"E	18.87'
L382	N48°34'14"E	14.99'
L383	S55°37'09"E	58.08'
L384	S59°44'17"E	36.17'
L385	S68°26'57"E	24.08'
L386	S56°20'35"E	62.43'
L387	S80°05'47"E	36.01'
L388	S60°34'22"E	30.02'
L389	N68°34'51"E	229.45'
L390	S20°20'46"E	62.97'
L391	S22°23'21"E	137.42'
L392	S21°45'53"E	212.14'

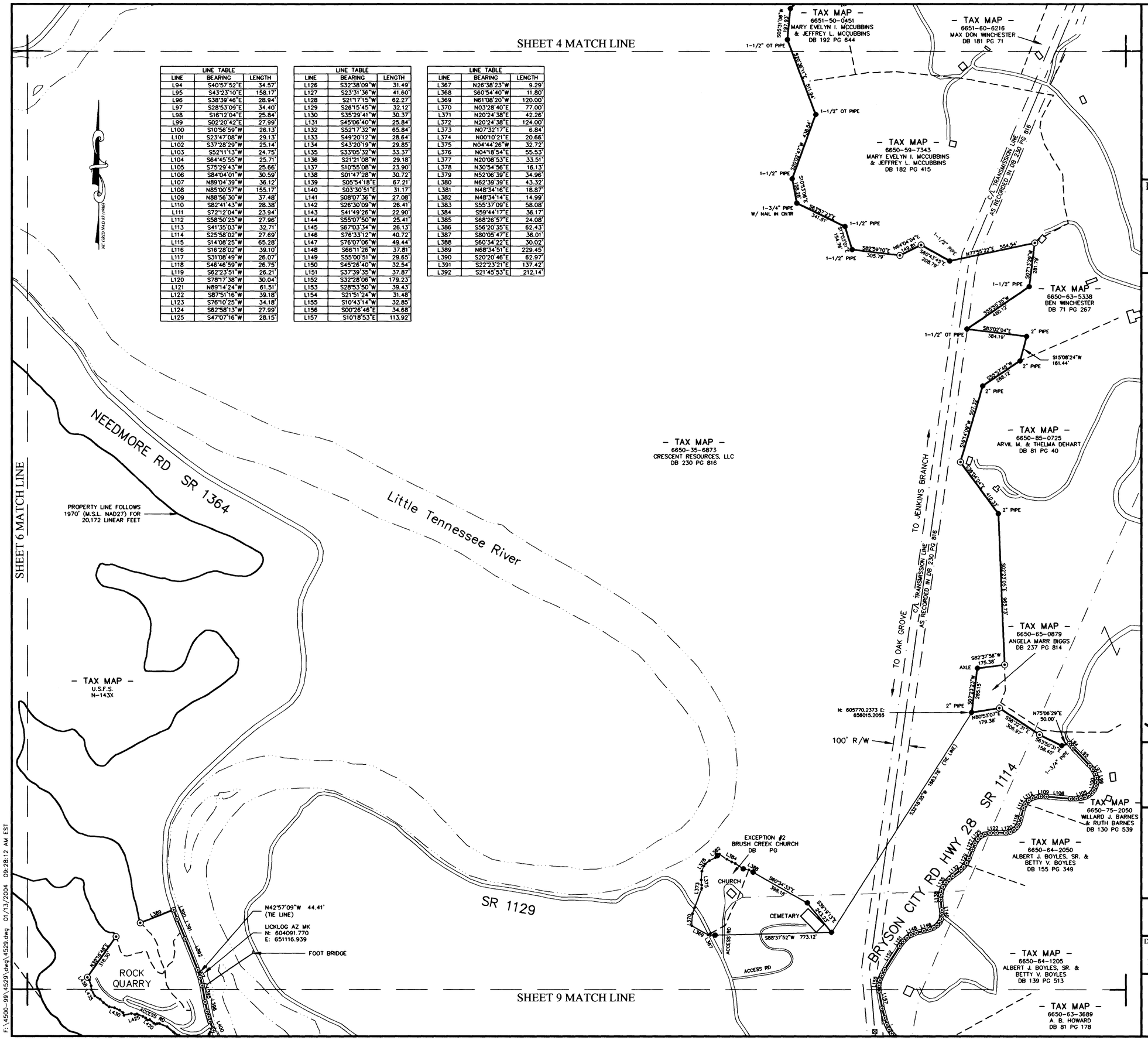

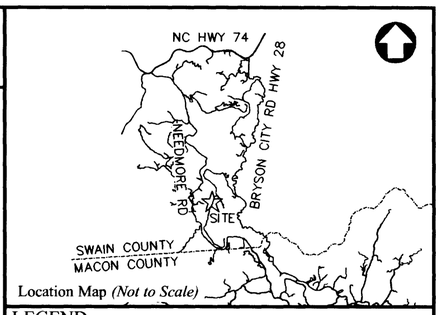

Location Map *(Not to Scale)*

LEGEND

- Iron Pin Found
- Iron Pin Set (No. 5 Rebar Typical)
- Geodetic Monument
- Concrete Monument
- Nail & Cap Found
- Nail & Cap Set
- PK Nail Set
- PT. Not Set
- Magnetic Nail Set
- Stone Found
- Railroad Spike
- Utility Pole

CERTIFICATE OF ACCURACY

I, W.C. LINDSEY, Jr., certify that this plat was drawn under my supervision from an actual survey made under my supervision, deed description recorded in Book 230 Page 816, that the ratio of precision as calculated is 1/10,000; that this plat was prepared in accordance with G.S. 47-30 as amended. Witness my original signature, registration number and seal this 15 day of Jan., A.D., 2004.

W.C. Lindsey
SURVEYOR

L 3646
REGISTRATION NUMBER

NORTH CAROLINA REGISTERED SEAL L-3646 LAND SURVEYOR W. C. LINDSEY, JR.

CLASSIFICATION OF SURVEY

(11) c1. That the survey is of an existing parcel of and and does not create a new street or change an existing street.

The forgoing certificate of W.C. LINDSEY, Jr., a Registered Land Surveyor is certified to be correct. This instrument presented for registration and recorded in this office

this 16 day of Jan., 2004
at 1:02 pm in file 3 slide 1542

Diana Williamson Kirkland
REGISTER OF DEEDS ~~ASSISTANT DEPUTY~~

Swain County, North Carolina

I Wayne Cope, Review Officer, Swain County, certify that the map or plat to which this certification is affixed of Swain County meets all statutory requirements for recording.

Wayne Cope 01-16-04
REVIEW OFFICER DATE

Property Of

Crescent Resources, LLC

Survey For

The Nature Conservancy

(SHEET 7 OF 15)
Nantahala Township
Swain County, North Carolina

400' 0 200' 400' 800'
1 INCH = 400 FEET

Drawn	Checked	Date	Job No.	FB
MRC	WCL	OCTOBER 15, 2003	4529	DC

LINDSEY & ASSOCIATES, INC.
Post Office Box 9
Tigerville, South Carolina 29688
Phone 864 895-1285 Fax 864 895-4141

4529

F:\4500-99\4529\dwg\4529.dwg 01/13/2004 09:28:12 AM EST

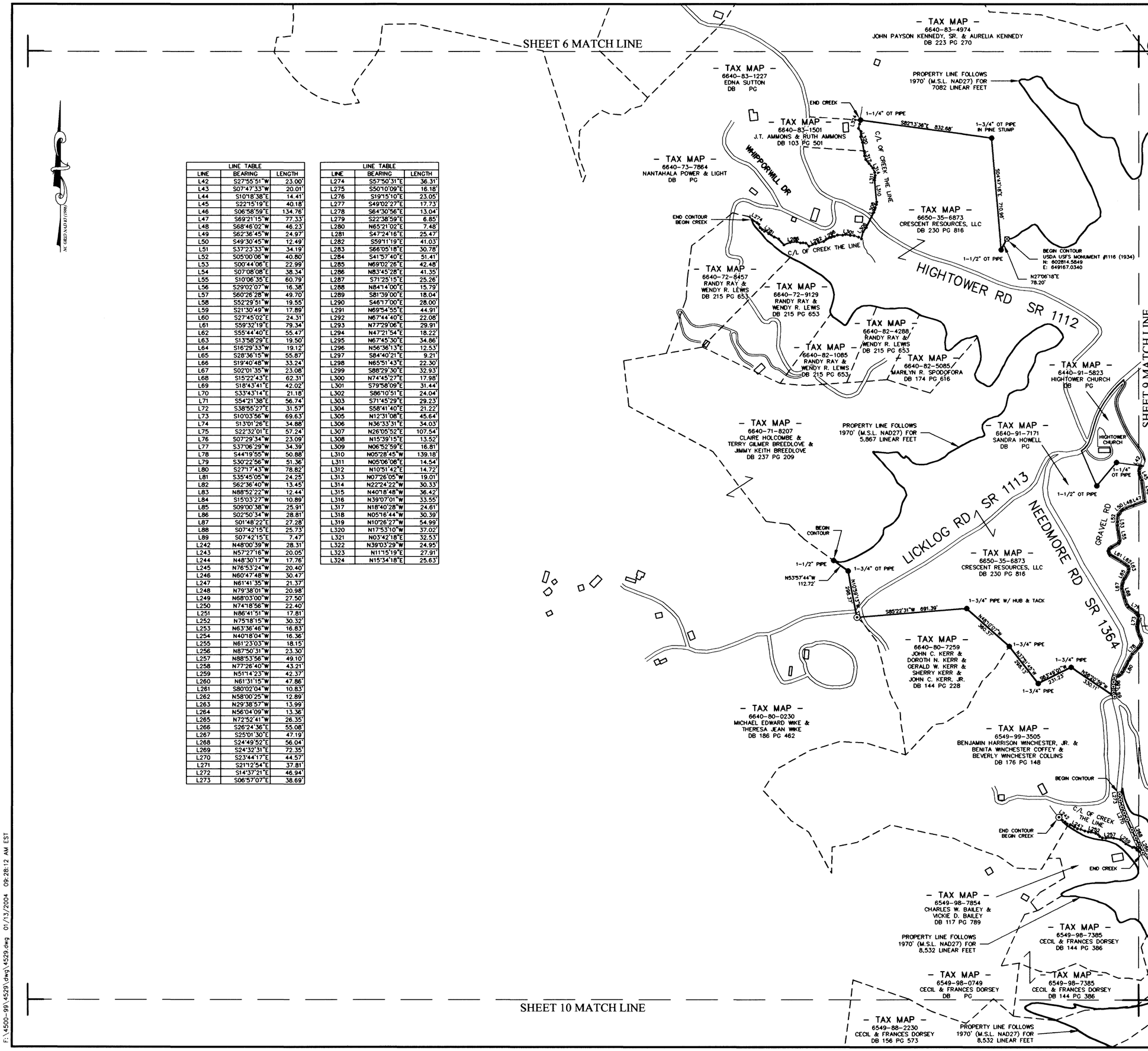

LINE TABLE		
LINE	BEARING	LENGTH
L42	S27°55'51"W	23.00'
L43	S07°47'33"W	20.01'
L44	S10°18'38"E	14.41'
L45	S22°15'19"E	40.18'
L46	S06°58'59"E	134.76'
L47	S69°21'15"W	77.33'
L48	S68°46'02"W	46.23'
L49	S62°36'45"W	24.97'
L50	S49°30'45"W	12.49'
L51	S37°23'33"W	34.19'
L52	S05°00'06"W	40.80'
L53	S00°44'06"E	22.99'
L54	S07°08'08"E	38.34'
L55	S10°06'35"E	60.79'
L56	S29°02'07"W	16.38'
L57	S60°26'28"W	49.70'
L58	S52°29'51"W	19.55'
L59	S21°30'49"W	17.89'
L60	S27°45'02"E	24.31'
L61	S59°32'19"E	79.34'
L62	S55°44'40"E	55.47'
L63	S13°58'29"E	19.50'
L64	S16°29'33"W	19.12'
L65	S28°36'15"W	55.87'
L66	S19°40'48"W	33.24'
L67	S02°01'35"W	23.08'
L68	S15°22'43"E	62.31'
L69	S18°43'41"E	42.02'
L70	S33°43'14"E	21.18'
L71	S54°21'38"E	56.74'
L72	S38°55'27"E	31.57'
L73	S10°03'56"W	69.63'
L74	S13°01'26"E	34.88'
L75	S22°32'01"E	57.24'
L76	S07°29'34"W	23.09'
L77	S37°06'29"W	34.39'
L78	S44°19'55"W	50.88'
L79	S30°22'56"W	51.36'
L80	S27°17'43"W	78.82'
L81	S35°45'05"W	24.25'
L82	S62°36'40"W	13.45'
L83	N88°52'22"W	12.44'
L84	S15°03'27"W	10.89'
L85	S09°00'38"W	25.91'
L86	S02°50'34"W	28.81'
L87	S01°48'22"E	27.28'
L88	S07°42'15"E	25.73'
L89	S07°42'15"E	7.47'
L242	N48°00'39"W	28.31'
L243	N57°27'16"W	20.05'
L244	N48°30'17"W	17.76'
L245	N76°53'24"W	20.40'
L246	N60°47'48"W	30.47'
L247	N61°41'35"W	21.37'
L248	N79°38'01"W	20.98'
L249	N68°03'00"W	27.50'
L250	N74°18'56"W	22.40'
L251	N86°41'51"W	17.81'
L252	N75°18'15"W	30.32'
L253	N63°36'46"W	16.83'
L254	N40°18'04"W	16.36'
L255	N61°23'03"W	18.15'
L256	N87°50'31"W	23.30'
L257	N88°53'56"W	49.10'
L258	N77°26'40"W	43.21'
L259	N51°14'23"W	42.37'
L260	N61°31'15"W	47.86'
L261	S80°02'04"W	10.83'
L262	N58°00'25"W	12.89'
L263	N29°38'57"W	13.99'
L264	N56°04'09"W	13.36'
L265	N72°52'41"W	26.35'
L266	S26°24'36"E	55.08'
L267	S25°01'30"E	47.19'
L268	S24°49'52"E	56.04'
L269	S24°32'31"E	72.35'
L270	S23°44'17"E	44.57'
L271	S21°12'54"E	37.81'
L272	S14°37'21"E	46.94'
L273	S06°57'07"E	38.69'

LINE TABLE		
LINE	BEARING	LENGTH
L274	S57°50'31"E	36.31'
L275	S50°10'09"E	16.18'
L276	S19°15'10"E	23.05'
L277	S49°02'27"E	17.73'
L278	S84°30'56"E	13.04'
L279	S22°38'59"E	6.85'
L280	N65°21'02"E	7.48'
L281	S47°24'16"E	25.47'
L282	S59°11'19"E	41.03'
L283	S66°05'18"E	30.78'
L284	S41°57'40"E	51.41'
L285	N69°02'26"E	42.48'
L286	N83°45'28"E	41.35'
L287	S71°25'15"E	25.26'
L288	N84°14'00"E	15.79'
L289	S81°39'00"E	18.04'
L290	S46°17'00"E	28.00'
L291	N69°54'55"E	44.91'
L292	N67°44'40"E	22.08'
L293	N77°29'06"E	29.91'
L294	N47°21'54"E	18.22'
L295	N67°45'30"E	34.86'
L296	N56°36'13"E	12.53'
L297	S84°40'21"E	9.21'
L298	N65°51'43"E	22.30'
L299	S88°29'30"E	32.93'
L300	N74°45'27"E	17.98'
L301	S79°58'09"E	31.44'
L302	S86°10'51"E	24.04'
L303	S71°45'29"E	29.23'
L304	S58°41'40"E	21.22'
L305	N12°31'08"E	45.64'
L306	N36°33'31"E	34.03'
L307	N26°05'52"E	107.54'
L308	N15°39'15"E	13.52'
L309	N06°52'59"E	16.81'
L310	N05°28'45"W	139.18'
L311	N05°06'08"E	14.54'
L312	N10°51'42"E	14.72'
L313	N07°26'05"W	19.01'
L314	N22°24'22"W	30.33'
L315	N40°18'48"W	36.42'
L316	N39°07'01"W	33.55'
L317	N18°40'28"W	24.61'
L318	N05°16'44"W	30.39'
L319	N10°26'27"W	54.99'
L320	N17°53'10"W	37.02'
L321	N03°42'18"E	32.53'
L322	N39°03'29"W	24.95'
L323	N11°15'19"E	27.91'
L324	N15°34'18"E	25.63'

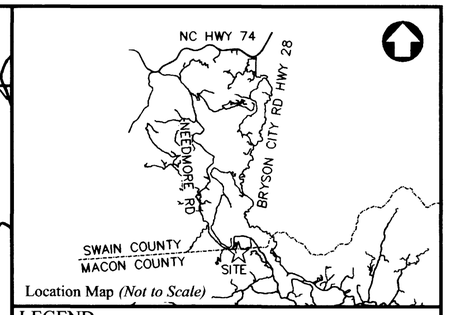

Location Map *(Not to Scale)*

LEGEND

- Iron Pin Found
- Iron Pin Set (No. 5 Rebar Typical)
- Geodetic Monument
- Concrete Monument
- Nail & Cap Found
- Nail & Cap Set
- PK Nail Set
- PT. Not Set
- Magnetic Nail Set
- Stone Found
- Railroad Spike
- Utility Pole

CERTIFICATE OF ACCURACY

I, W.C. LINDSEY, Jr., certify that this plat was drawn under my supervision from an actual survey made under my supervision, deed description recorded in Book 230 Page 816, that the ratio of precision as calculated is 1/10,000; that this plat was prepared in accordance with G.S. 47-30 as amended. Witness my original signature, registration number and seal this 15 day of Jan A.D., 2004.

SURVEYOR

L3646
REGISTRATION NUMBER

NORTH CAROLINA REGISTERED SEAL L-3646 LAND SURVEYOR W. C. LINDSEY, JR.

CLASSIFICATION OF SURVEY

(11) c1. That the survey is of an existing parcel of and and does not create a new street or change an existing street.

The forgoing certificate of W.C. LINDSEY, Jr., a Registered Land Surveyor is certified to be correct. This instrument presented for registration and recorded in this office

this 16 day of Jan., 2004

at 1:03 pm in file 3 slide 1543

REGISTER OF DEEDS ~~ASSISTANT DEPUTY~~

Swain County, North Carolina

I, Wayne Cope, Review Officer, Swain County, certify that the map or plat to which this certification is affixed of Swain County meets all statutory requirements for recording.

REVIEW OFFICER 01-16-04 DATE

Property Of

Crescent Resources, LLC

Survey For

The Nature Conservancy

(SHEET 8 OF 15)
Nantahala Township
Swain County, North Carolina

400' 0 200' 400' 800'
1 INCH = 400 FEET

Drawn	Checked	Date	Job No.	FB
MRC	WCL	OCTOBER 15, 2003	4529	DC

LINDSEY & ASSOCIATES, INC.
Post Office Box 9
Tigerville, South Carolina 29688
Phone 864 895-1285 Fax 864 895-4141

4529

F:\4500-99\4529\dwg\4529.dwg 01/13/2004 08:28:12 AM EST

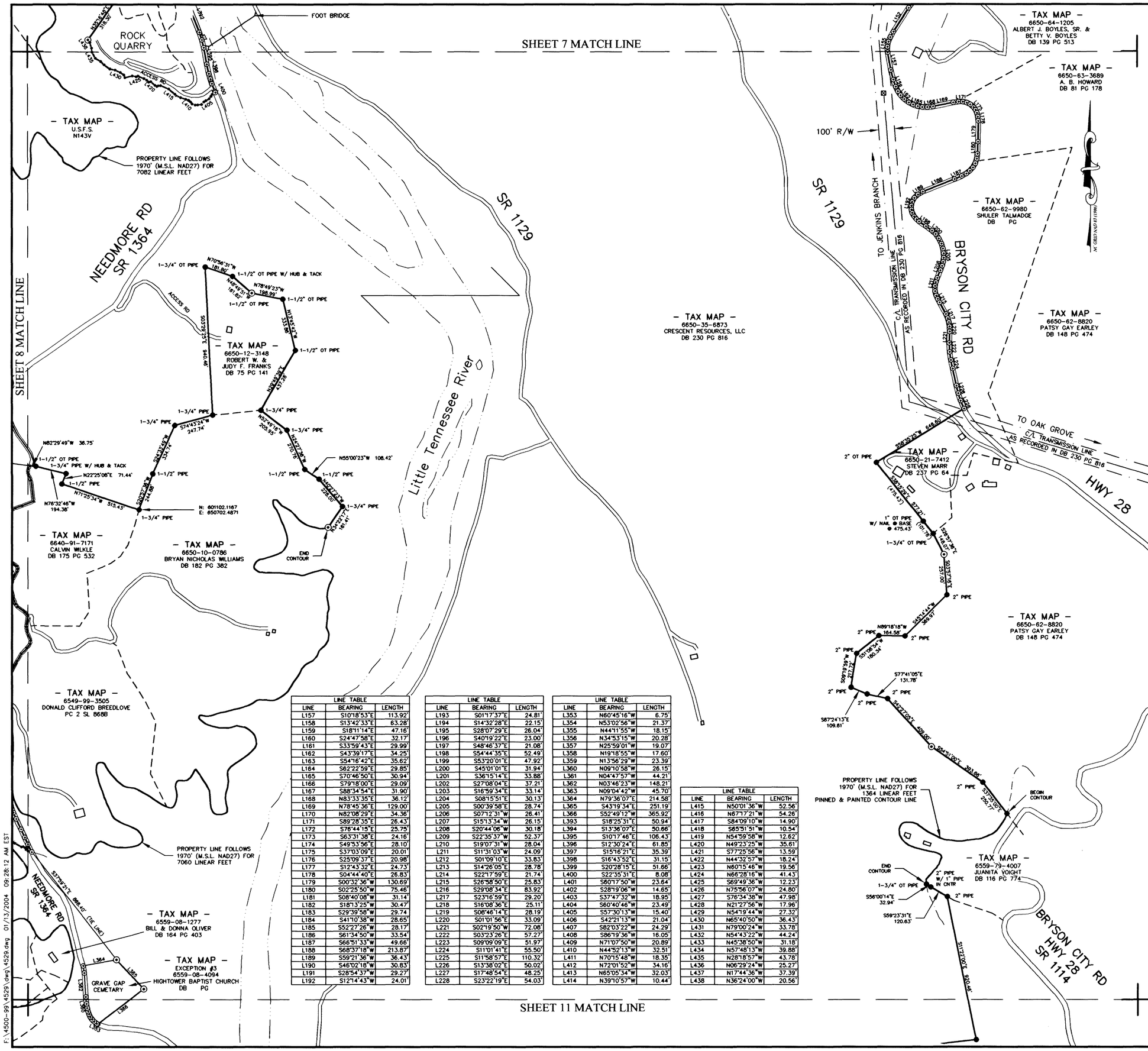

LINE TABLE		
LINE	BEARING	LENGTH
L157	S10°18'53"E	113.92'
L158	S13°42'33"E	63.28'
L159	S18°11'14"E	47.16'
L160	S24°47'58"E	32.17'
L161	S33°59'43"E	29.99'
L162	S43°39'17"E	34.25'
L163	S54°16'42"E	35.62'
L164	S62°22'59"E	29.85'
L165	S70°46'50"E	30.94'
L166	S79°18'00"E	29.09'
L167	S88°34'54"E	31.90'
L168	N83°33'35"E	36.12'
L169	N78°45'36"E	129.00'
L170	N82°08'29"E	34.36'
L171	S89°28'35"E	26.43'
L172	S76°44'15"E	25.75'
L173	S63°31'38"E	24.16'
L174	S49°53'56"E	28.10'
L175	S37°03'09"E	20.01'
L176	S25°09'37"E	20.98'
L177	S12°43'32"E	24.73'
L178	S04°44'40"E	26.83'
L179	S00°32'36"W	130.69'
L180	S02°25'50"W	75.46'
L181	S08°40'08"W	31.14'
L182	S18°13'25"W	30.47'
L183	S29°39'58"W	29.74
L184	S41°10'38"W	28.65'
L185	S52°27'26"W	28.17'
L186	S61°34'50"W	33.54'
L187	S66°51'33"W	49.66'
L188	S68°37'18"W	213.87'
L189	S59°21'36"W	36.43'
L190	S46°02'18"W	30.83'
L191	S28°54'37"W	29.27'
L192	S12°14'43"W	24.01'

LINE TABLE		
LINE	BEARING	LENGTH
L193	S01°17'37"E	24.81'
L194	S14°32'28"E	22.15'
L195	S28°07'29"E	26.04'
L196	S40°19'22"E	23.00'
L197	S48°46'37"E	21.08'
L198	S54°44'35"E	52.49'
L199	S53°20'01"E	47.92'
L200	S45°01'01"E	31.94'
L201	S36°15'14"E	33.88'
L202	S27°08'04"E	37.21'
L203	S16°59'34"E	33.14'
L204	S08°15'51"E	30.13'
L205	S00°39'58"E	28.74'
L206	S07°12'31"W	26.41'
L207	S15°13'34"W	26.15'
L208	S20°44'06"W	30.18'
L209	S22°35'37"W	52.37'
L210	S19°07'31"W	28.04'
L211	S11°31'03"W	24.09'
L212	S01°09'10"E	33.83'
L213	S14°26'05"E	28.78'
L214	S22°17'59"E	21.74'
L215	S26°58'50"E	25.83'
L216	S29°08'34"E	83.92'
L217	S23°16'59"E	29.20'
L218	S16°08'36"E	25.11'
L219	S08°46'14"E	28.19'
L220	S01°01'56"E	33.09'
L221	S02°19'50"W	72.08'
L222	S03°23'26"E	57.27'
L223	S09°09'09"E	51.97'
L224	S11°01'41"E	55.50'
L225	S11°58'57"E	110.32'
L226	S13°38'02"E	50.02'
L227	S17°48'54"E	48.25'
L228	S23°22'19"E	54.03'

LINE TABLE		
LINE	BEARING	LENGTH
L353	N60°45'16"W	6.75'
L354	N53°02'56"W	21.37'
L355	N44°11'55"W	18.15'
L356	N34°53'15"W	20.28'
L357	N25°59'01"W	19.07'
L358	N19°18'55"W	17.60'
L359	N13°56'29"W	23.39'
L360	N09°10'58"W	26.15'
L361	N04°47'57"W	44.21'
L362	N03°46'23"W	148.21'
L363	N09°04'42"W	45.70'
L364	N79°36'07"E	214.58'
L365	S43°19'34"E	251.19'
L366	S52°49'12"W	365.92'
L393	S18°25'31"E	50.94'
L394	S13°36'07"E	50.66'
L395	S10°17'46"E	106.43'
L396	S12°30'24"E	61.85'
L397	S15°16'21"E	35.39'
L398	S16°43'52"E	31.15'
L399	S20°28'15"E	51.66'
L400	S22°35'31"E	8.08'
L401	S60°17'50"W	23.64'
L402	S28°19'06"W	14.65'
L403	S37°47'32"W	18.95'
L404	S60°40'46"W	23.49'
L405	S57°30'13"W	15.40'
L406	S42°21'13"W	21.04'
L407	S82°03'22"W	24.29'
L408	S86°19'36"W	16.05'
L409	N71°07'50"W	20.89'
L410	N44°52'13"W	32.51'
L411	N70°15'48"W	18.35'
L412	N72°01'52"W	34.16'
L413	N65°05'34"W	32.03'
L414	N39°10'57"W	10.44'

LINE TABLE		
LINE	BEARING	LENGTH
L415	N50°01'36"W	52.56'
L416	N67°17'21"W	54.26'
L417	S84°09'10"W	14.90'
L418	S65°51'51"W	10.54'
L419	N54°59'58"W	12.62'
L420	N49°23'25"W	35.61'
L421	S77°25'56"W	13.59'
L422	N44°32'57"W	18.24'
L423	N60°15'46"W	19.56'
L424	N66°28'16"W	41.43'
L425	S69°49'36"W	12.23'
L426	N75°56'07"W	24.80'
L427	S76°34'38"W	47.98'
L428	N21°27'56"W	17.96'
L429	N54°19'44"W	27.32'
L430	N65°40'50"W	36.43'
L431	N79°00'24"W	33.78'
L432	N54°43'22"W	44.24'
L433	N45°38'50"W	31.18'
L434	N57°48'13"W	39.88'
L435	N28°18'57"W	43.78'
L436	N06°29'24"W	25.27'
L437	N17°44'36"W	37.39'
L438	N36°24'00"W	20.56'

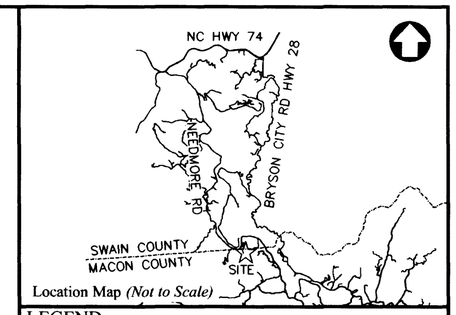

Location Map *(Not to Scale)*

LEGEND

- Iron Pin Found
- Iron Pin Set (No. 5 Rebar Typical)
- Geodetic Monument
- Concrete Monument
- Nail & Cap Found
- Nail & Cap Set
- PK Nail Set
- PT. Not Set
- Magnetic Nail Set
- Stone Found
- Railroad Spike
- Utility Pole

CERTIFICATE OF ACCURACY

I, W.C. LINDSEY, Jr., certify that this plat was drawn under my supervision from an actual survey made under my supervision, deed description recorded in Book 230 Page 816, that the ratio of precision as calculated is 1/10,000; that this plat was prepared in accordance with G.S. 47-30 as amended. Witness my original signature, registration number and seal this 15 day of Jan A.D., 2004.

W.C. Lindsey Jr.
SURVEYOR

L3646
REGISTRATION NUMBER

NORTH CAROLINA REGISTERED SEAL L-3646 LAND SURVEYOR W. C. LINDSEY, JR.

CLASSIFICATION OF SURVEY

(11) c1. That the survey is of an existing parcel of and and does not create a new street or change an existing street.

The forgoing certificate of W.C. LINDSEY, Jr., a Registered Land Surveyor is certified to be correct. This instrument presented for registration and recorded in this office

this 16 day of Jan, 2004
at 1:04 PM in file 3 slide 1544

Diana Williamson Kirkland
REGISTER OF DEEDS ASSISTANT DEPUTY

Swain County, North Carolina

I, Wayne Cope, Review Officer, Swain County, certify that the map or plat to which this certification is affixed of Swain County meets all statutory requirements for recording.

Wayne Cope 01-16-04
REVIEW OFFICER DATE

Property Of

Crescent Resources, LLC

Survey For

The Nature Conservancy

(SHEET 9 OF 15)
Nantahala Township
Swain County, North Carolina

400' 0 200' 400' 800'
1 INCH = 400 FEET

Drawn	Checked	Date	Job No.	FB
MRC	WCL	OCTOBER 15, 2003	4529	DC

LINDSEY & ASSOCIATES, INC.
Post Office Box 9
Tigerville, South Carolina 29688
Phone 864 895-1285 Fax 864 895-4141

4529

F:\4500-99\4529\dwg\4529.dwg 01/13/2004 09:28:12 AM EST

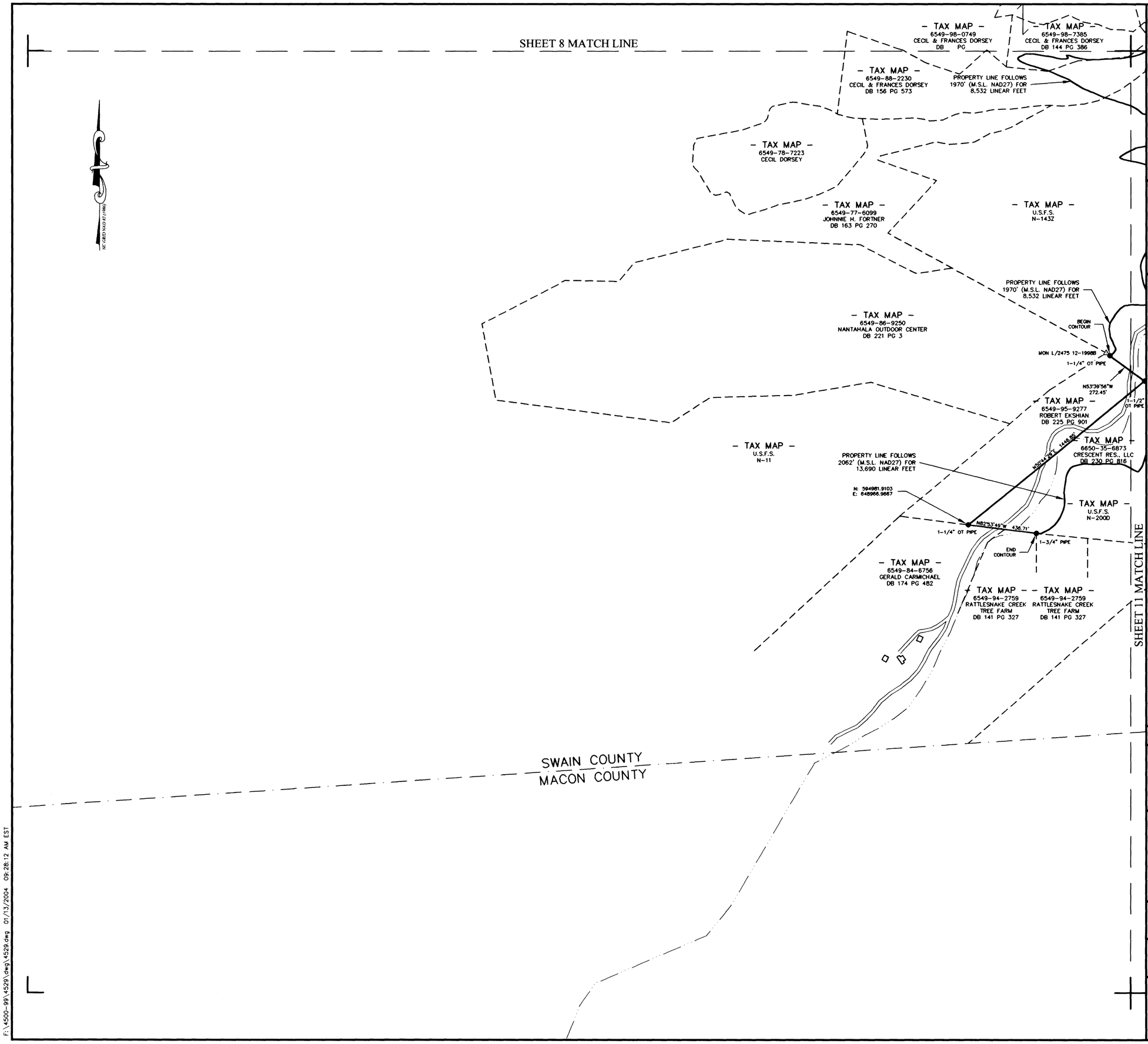

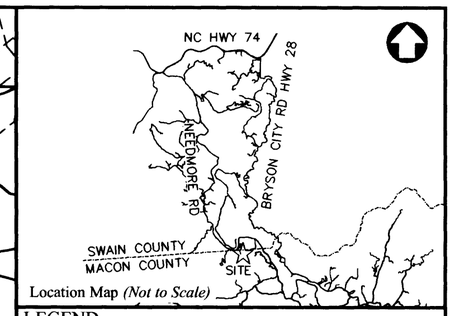

Location Map *(Not to Scale)*

LEGEND

- Iron Pin Found
- Iron Pin Set (No. 5 Rebar Typical)
- Geodetic Monument
- Concrete Monument
- Nail & Cap Found
- Nail & Cap Set
- PK Nail Set
- PT. Not Set
- Magnetic Nail Set
- Stone Found
- Railroad Spike
- Utility Pole

CERTIFICATE OF ACCURACY

I, W.C. LINDSEY, Jr., certify that this plat was drawn under my supervision from an actual survey made under my supervision, deed description recorded in Book 230 Page 816, that the ratio of precision as calculated is 1/10,000; that this plat was prepared in accordance with G.S. 47-30 as amended. Witness my original signature, registration number and seal this 15 day of Jan, A.D., 2004.

W.C. Lindsey
SURVEYOR

L3646
REGISTRATION NUMBER

NORTH CAROLINA REGISTERED SEAL L-3646 LAND SURVEYOR W. C. LINDSEY, JR.

CLASSIFICATION OF SURVEY

(11) c1. That the survey is of an existing parcel of and and does not create a new street or change an existing street.

The forgoing certificate of W.C. LINDSEY, Jr., a Registered Land Surveyor is certified to be correct. This instrument presented for registration and recorded in this office

this 16 day of Jan, 2004
at 1:05 pm in file 3 slide 1545

Diana Williamson Kirkland
REGISTER OF DEEDS ~~ASSISTANT DEPUTY~~

Swain County, North Carolina

I, Wayne Cope, Review Officer, Swain County, certify that the map or plat to which this certification is affixed of Swain County meets all statutory requirements for recording.

Wayne Cope 01-16-04
REVIEW OFFICER DATE

Property Of

Crescent Resources, LLC

Survey For

The Nature Conservancy

(SHEET 10 OF 15)

Nantahala Township, Swain County
Cowee & Burningtown Townships, Macon County
North Carolina

400' 0 200' 400' 800'
1 INCH = 400 FEET

Drawn	Checked	Date	Job No.	FB
MRC	WCL	OCTOBER 15, 2003	4529	DC

LINDSEY & ASSOCIATES, INC.
Post Office Box 9
Tigerville, South Carolina 29688
Phone 864 895-1285 Fax 864 895-4141

4529

F:\4500-99\4529\dwg\4529.dwg 01/13/2004 09:28:12 AM EST

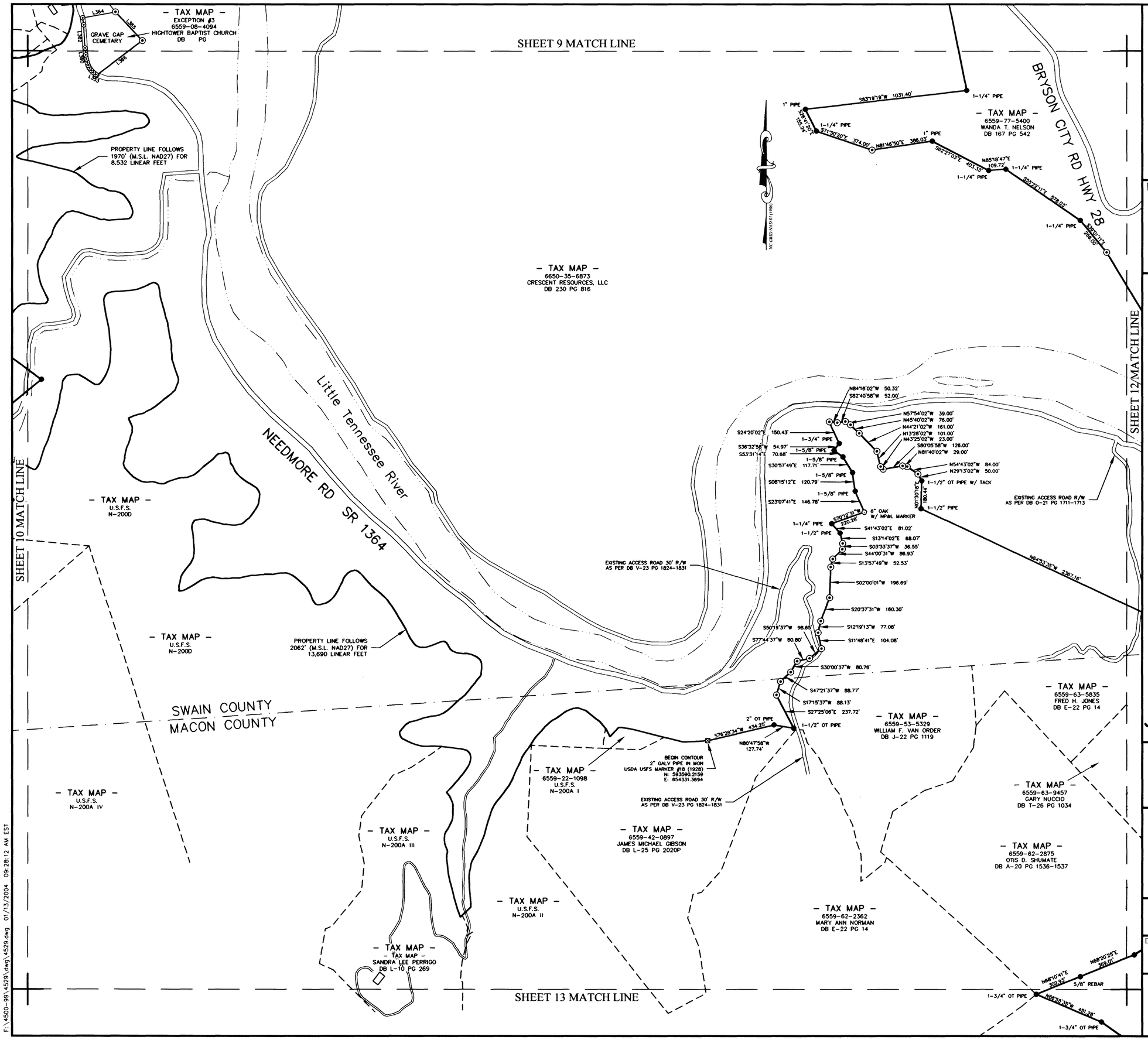

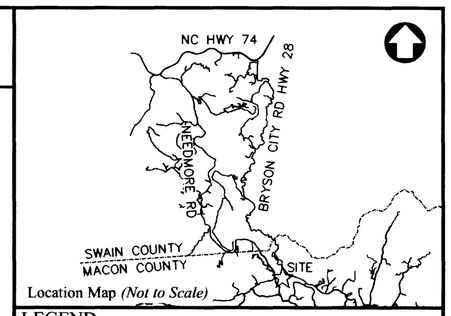

Location Map *(Not to Scale)*

LEGEND

- Iron Pin Found
- Iron Pin Set (No. 5 Rebar Typical)
- Geodetic Monument
- Concrete Monument
- Nail & Cap Found
- Nail & Cap Set
- PK Nail Set
- PT. Not Set
- Magnetic Nail Set
- Stone Found
- Railroad Spike
- Utility Pole

CERTIFICATE OF ACCURACY

I, W.C. LINDSEY, Jr., certify that this plat was drawn under my supervision from an actual survey made under my supervision, deed description recorded in Book 230 Page 816, that the ratio of precision as calculated is 1/10,000; that this plat was prepared in accordance with G.S. 47-30 as amended. Witness my original signature, registration number and seal this 15 day of Jan, A.D., 2004.

W.C. Lindsey
SURVEYOR

L3646
REGISTRATION NUMBER

NORTH CAROLINA REGISTERED SEAL L-3646 LAND SURVEYOR W.C. LINDSEY, JR.

CLASSIFICATION OF SURVEY

(11) c1. That the survey is of an existing parcel of and and does not create a new street or change an existing street.

The forgoing certificate of W.C. LINDSEY, Jr., a Registered Land Surveyor is certified to be correct. This instrument presented for registration and recorded in this office

this 16 day of Jan, 2004

at 1:06 PM in file 3 slide 1546

Diana Dillaman Kirkland
REGISTER OF DEEDS ASSISTANT DEPUTY

Swain County, North Carolina

I Wayne Cope, Review Officer, Swain County, certify that the map or plat to which this certification is affixed of Swain County meets all statutory requirements for recording.

Wayne Cope 01-16-04
REVIEW OFFICER DATE

Property Of

Crescent Resources, LLC

Survey For

The Nature Conservancy

(SHEET 11 OF 15)

Nantahala Township, Swain County
Cowee & Burningtown Townships, Macon County
North Carolina

400' 0 200' 400' 800'
1 INCH = 400 FEET

Drawn	Checked	Date	Job No.	FB
MRC	WCL	OCTOBER 15, 2003	4529	DC

LINDSEY & ASSOCIATES, INC.
Post Office Box 9
Tigerville, South Carolina 29688
Phone 864 895-1285 Fax 864 895-4141

4529

F:\4500-99\4529\dwg\4529.dwg 01/13/2004 09:28:12 AM EST

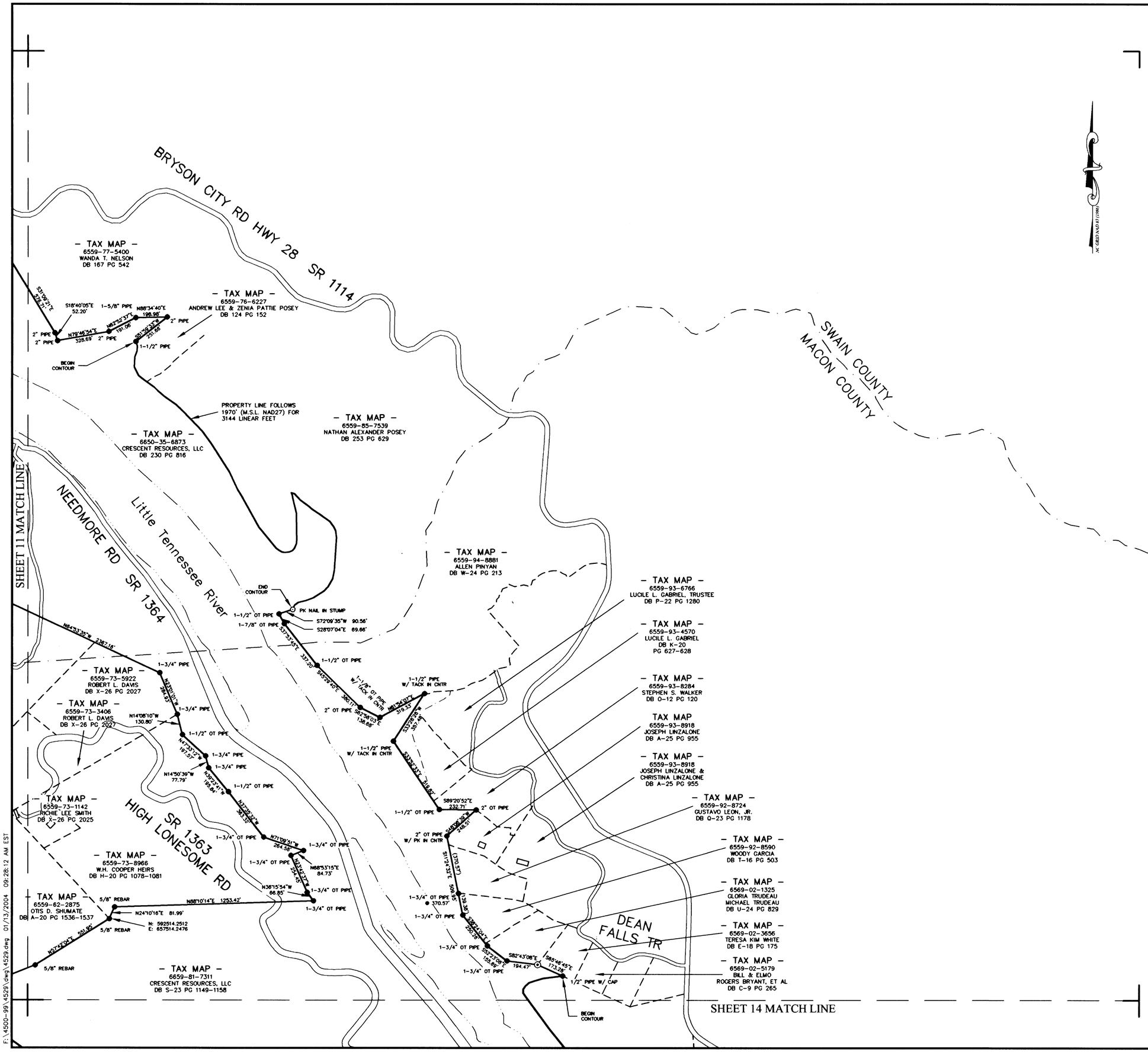

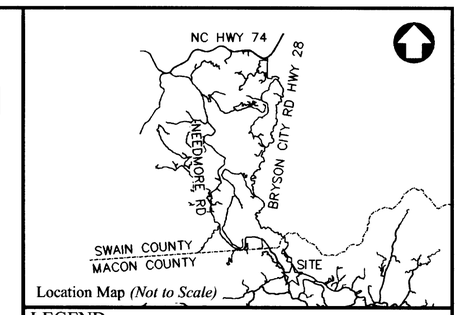

Location Map *(Not to Scale)*

LEGEND

- Iron Pin Found
- Iron Pin Set (No. 5 Rebar Typical)
- Geodetic Monument
- Concrete Monument
- Nail & Cap Found
- Nail & Cap Set
- PK Nail Set
- PT. Not Set
- Magnetic Nail Set
- Stone Found
- Railroad Spike
- Utility Pole

CERTIFICATE OF ACCURACY

I, W.C. LINDSEY, Jr., certify that this plat was drawn under my supervision from an actual survey made under my supervision, deed description recorded in Book 230 Page 816, that the ratio of precision as calculated is 1/10,000; that this plat was prepared in accordance with G.S. 47-30 as amended. Witness my original signature, registration number and seal this 15 day of Jan, A.D., 2004.

SURVEYOR

L3646
REGISTRATION NUMBER

NORTH CAROLINA REGISTERED SEAL L-3646 LAND SURVEYOR W.C. LINDSEY, JR.

CLASSIFICATION OF SURVEY

(11) c1. That the survey is of an existing parcel of and and does not create a new street or change an existing street.

The forgoing certificate of W.C. LINDSEY, Jr., a Registered Land Surveyor is certified to be correct. This instrument presented for registration and recorded in this office

this 16 day of Jan, 2004
at 1:07 pm in file 3 slide 1547

Deena Williamson Kirkland
REGISTER OF DEEDS ASSISTANT DEPUTY

Swain County, North Carolina

I Wayne Cope Review Officer, Swain County, certify that the map or plat to which this certification is affixed of Swain County meets all statutory requirements for recording.

Wayne Cope 01-16-04
REVIEW OFFICER DATE

Property Of

Crescent Resources, LLC

Survey For

The Nature Conservancy

(SHEET 12 OF 15)

Nantahala Township, Swain County
Cowee & Burningtown Townships, Macon County
North Carolina

400' 0 200' 400' 800'
1 INCH = 400 FEET

Drawn	Checked	Date	Job No.	FB
MRC	WCL	OCTOBER 15, 2003	4529	DC

LINDSEY & ASSOCIATES, INC.
Post Office Box 9
Tigerville, South Carolina 29688
Phone 864 895-1285 Fax 864 895-4141

4529

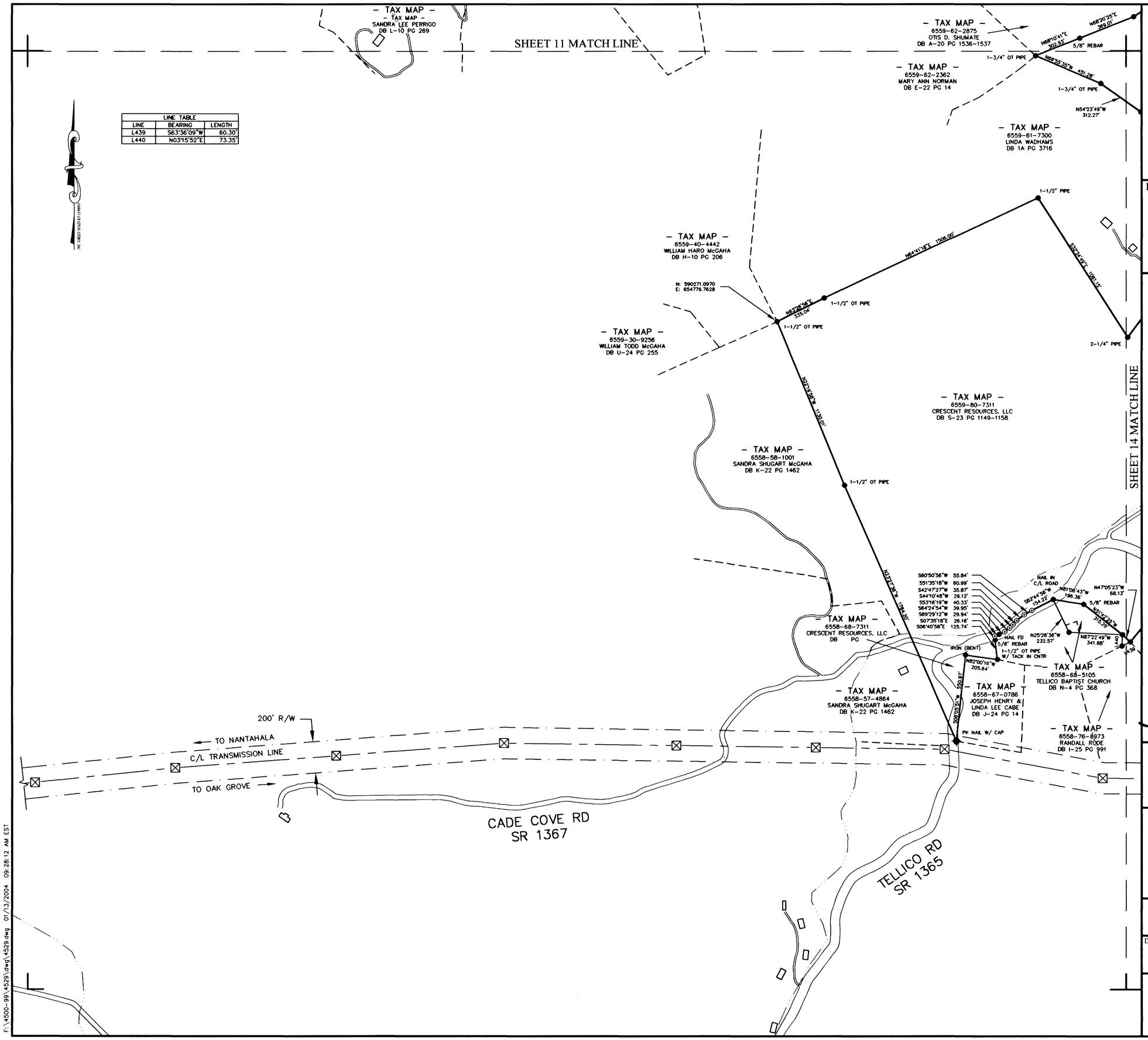

LINE TABLE		
LINE	BEARING	LENGTH
L439	S63°36'09"W	60.30'
L440	N03°15'52"E	73.35'

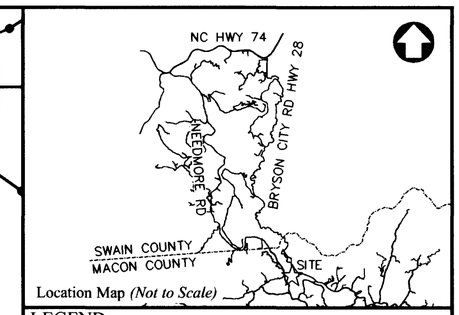

Location Map *(Not to Scale)*

LEGEND

- Iron Pin Found
- Iron Pin Set (No. 5 Rebar Typical)
- Geodetic Monument
- Concrete Monument
- Nail & Cap Found
- Nail & Cap Set
- PK Nail Set
- PT. Not Set
- Magnetic Nail Set
- Stone Found
- Railroad Spike
- Utility Pole

CERTIFICATE OF ACCURACY

I, W.C. LINDSEY, Jr., certify that this plat was drawn under my supervision from an actual survey made under my supervision, deed description recorded in Book 230 Page 816, that the ratio of precision as calculated is 1/10,000; that this plat was prepared in accordance with G.S. 47-30 as amended. Witness my original signature, registration number and seal this 15 day of July A.D., 2004.

W.C. Lindsey Jr.
SURVEYOR

L3646
REGISTRATION NUMBER

NORTH CAROLINA REGISTERED SEAL L-3646 LAND SURVEYOR W. C. LINDSEY, JR.

CLASSIFICATION OF SURVEY

(11) c1. That the survey is of an existing parcel of and and does not create a new street or change an existing street.

The forgoing certificate of W.C. LINDSEY, Jr., a Registered Land Surveyor is certified to be correct. This instrument presented for registration and recorded in this office

this 16 day of Jan, 2004

at 1:08 pm in file 3 slide 1548

Mana Williamson Kirkland
REGISTER OF DEEDS ASSISTANT DEPUTY

Macon County, North Carolina

I Wayne Cope, Review Officer, Macon County, certify that the map or plat to which this certification is affixed of Macon County meets all statutory requirements for recording.

Wayne Cope 01-16-04
REVIEW OFFICER DATE

Property Of

Crescent Resources, LLC

Survey For

The Nature Conservancy

(SHEET 13 OF 15)

Cowee & Burningtown Townships, Macon County
North Carolina

400' 0 200' 400' 800'
1 INCH = 400 FEET

Drawn	Checked	Date	Job No.	FB
MRC	WCL	OCTOBER 15, 2003	4529	DC

LINDSEY & ASSOCIATES, INC.
Post Office Box 9
Tigerville, South Carolina 29688
Phone 864 895-1285 Fax 864 895-4141

4529

F:\4500-99\4529\dwg\4529.dwg 01/13/2004 09:28:12 AM EST

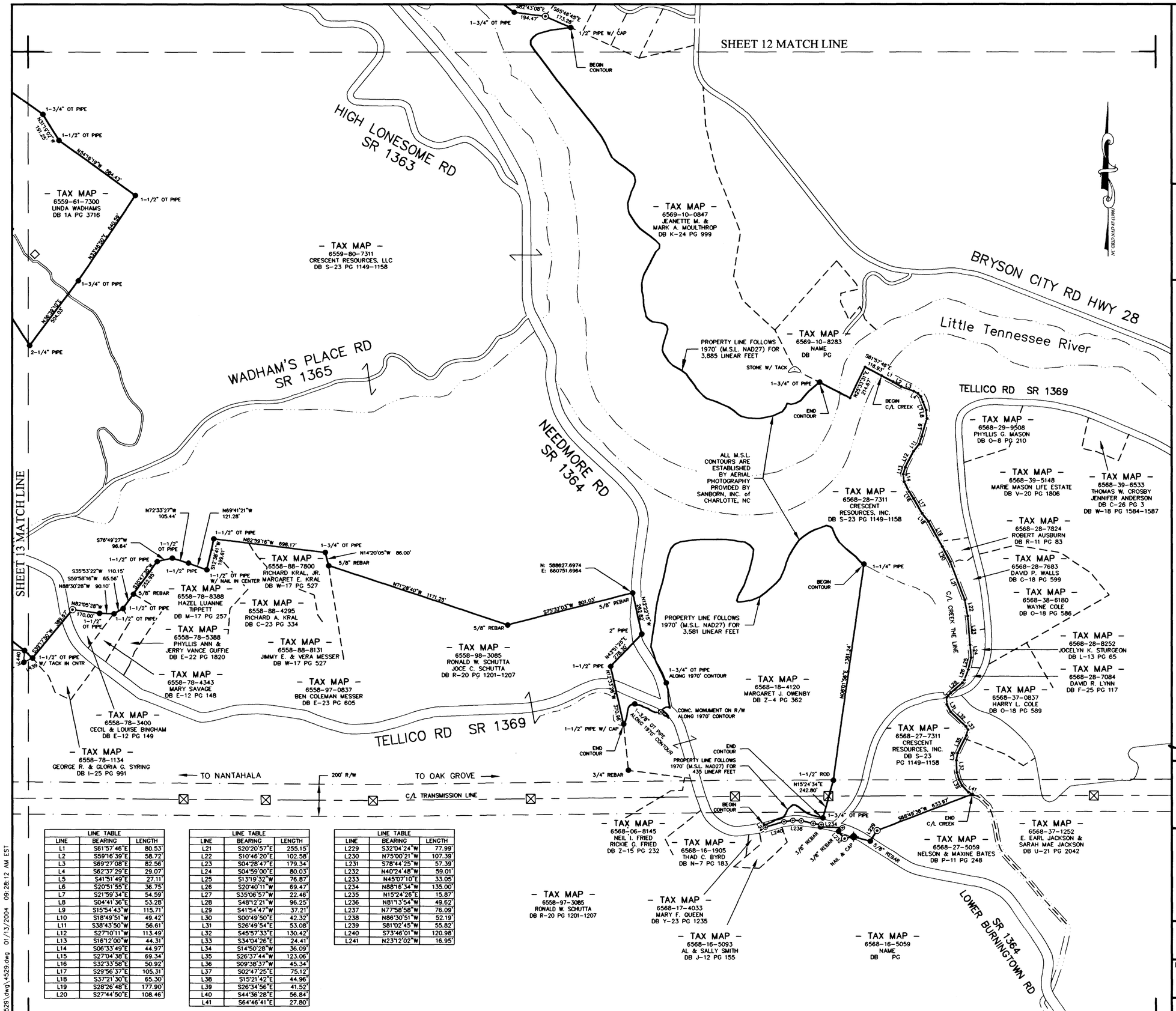

LINE TABLE		
LINE	BEARING	LENGTH
L1	S61°57'46"E	80.53'
L2	S59°16'39"E	58.72'
L3	S69°27'08"E	82.56'
L4	S62°37'29"E	29.07'
L5	S41°51'49"E	27.11'
L6	S20°51'55"E	36.75'
L7	S21°59'34"E	54.59'
L8	S04°41'36"E	53.28'
L9	S15°54'43"W	115.71'
L10	S18°49'51"W	49.42'
L11	S38°43'50"W	56.61'
L12	S27°10'11"W	113.49'
L13	S16°12'00"W	44.31'
L14	S06°33'49"E	44.97'
L15	S27°04'38"E	69.34'
L16	S32°33'58"E	50.92'
L17	S29°56'37"E	105.31'
L18	S37°21'30"E	65.30'
L19	S28°26'48"E	177.90'
L20	S27°44'50"E	108.46'

LINE TABLE		
LINE	BEARING	LENGTH
L21	S20°20'57"E	255.15'
L22	S10°46'20"E	102.58'
L23	S04°28'47"E	179.34'
L24	S04°59'00"E	80.03'
L25	S13°19'32"W	76.87'
L26	S20°40'11"W	69.47'
L27	S35°06'57"W	22.46'
L28	S48°12'21"W	96.25'
L29	S41°54'47"W	37.21'
L30	S00°49'50"E	42.32'
L31	S26°49'54"E	53.08'
L32	S45°57'33"E	130.42'
L33	S34°04'26"E	24.41'
L34	S14°50'28"W	36.09'
L35	S26°37'44"W	123.06'
L36	S09°38'37"W	45.34'
L37	S02°47'25"E	75.12'
L38	S15°21'42"E	44.96'
L39	S26°34'56"E	41.52'
L40	S44°36'28"E	56.84'
L41	S64°46'41"E	27.80'

LINE TABLE		
LINE	BEARING	LENGTH
L229	S32°04'24"W	77.99'
L230	N75°00'21"W	107.39'
L231	S78°44'25"W	57.39'
L232	N40°24'48"W	59.01'
L233	N45°07'10"E	33.05'
L234	N88°16'34"W	135.00'
L235	N15°24'26"E	15.87'
L236	N81°13'54"W	49.62'
L237	N77°58'58"W	76.09'
L238	N86°30'51"W	52.19'
L239	S81°02'45"W	55.82'
L240	S73°46'01"W	120.98'
L241	N23°12'02"W	16.95'

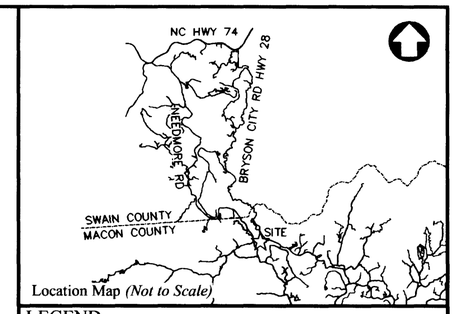

Location Map *(Not to Scale)*

LEGEND

- Iron Pin Found
- Iron Pin Set (No. 5 Rebar Typical)
- Geodetic Monument
- Concrete Monument
- Nail & Cap Found
- Nail & Cap Set
- PK Nail Set
- PT. Not Set
- Magnetic Nail Set
- Stone Found
- Railroad Spike
- Utility Pole

CERTIFICATE OF ACCURACY

I, W.C. LINDSEY, Jr., certify that this plat was drawn under my supervision from an actual survey made under my supervision, deed description recorded in Book 230 Page 816, that the ratio of precision as calculated is 1/10,000; that this plat was prepared in accordance with G.S. 47-30 as amended. Witness my original signature, registration number and seal this 15 day of Jan, A.D., 2004.

W.C. Lindsey
SURVEYOR

L3646
REGISTRATION NUMBER

NORTH CAROLINA REGISTERED SEAL L-3646 LAND SURVEYOR W.C. LINDSEY, JR.

CLASSIFICATION OF SURVEY

(11) c1. That the survey is of an existing parcel of and and does not create a new street or change an existing street.

The forgoing certificate of W.C. LINDSEY, Jr., a Registered Land Surveyor is certified to be correct. This instrument presented for registration and recorded in this office

this 16 day of January, 2004
at 1:09 pm in file 3 slide 1549

Diana Williamson Kirkland
REGISTER OF DEEDS ASSISTANT DEPUTY

Macon County, North Carolina

I, Wayne Cope Review Officer, Macon County, certify that the map or plat to which this certification is affixed of Macon County meets all statutory requirements for recording.

Wayne Cope 01-16-04
REVIEW OFFICER DATE

Property Of

Crescent Resources, LLC

Survey For

The Nature Conservancy

(SHEET 14 OF 15)

Cowee & Burningtown Townships, Macon County
North Carolina

400' 0 200' 400' 800'
1 INCH = 400 FEET

Drawn	Checked	Date	Job No.	FB
MRC	WCL	OCTOBER 15, 2003	4529	DC

LINDSEY & ASSOCIATES, INC.
Post Office Box 9
Tigerville, South Carolina 29688
Phone 864 895-1285 Fax 864 895-4141

4529

F:\4500-99\4529\dwg\4529.dwg 01/13/2004 09:28:12 AM EST