I (WE) HEREBY CERTIFY THAT I AM (WE ARE) THE OWNER(S) OF THE PROPERTY SHOWN AND DESCRIBED HEREON WHICH WAS CONVEYED TO ME (US) BY DEED RECORDED IN BOOK _____, PAGE _____, AND I (WE) HEREBY ADOPT THIS PLAN OF EASEMENT WITH MY (OUR) FREE CONSENT.

I (WE) FURTHER CERTIFY THAT THE LAND AS SHOWN HEREON IS WITHIN THE SUBDIVISION REGULATIONS JURISDICTION OF JONES COUNTY.

DATE: _____, 2003. _____OWNER

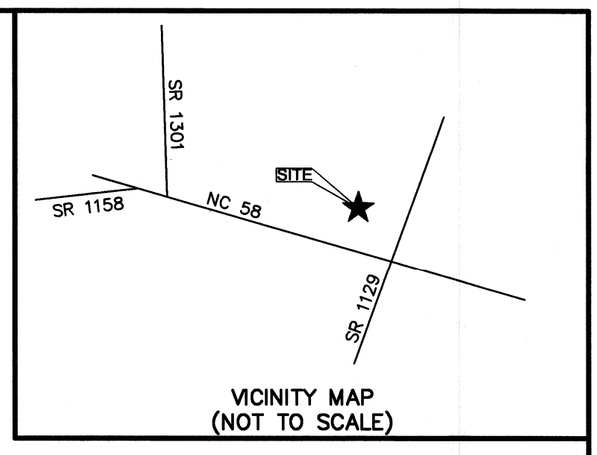

VICINITY MAP
(NOT TO SCALE)

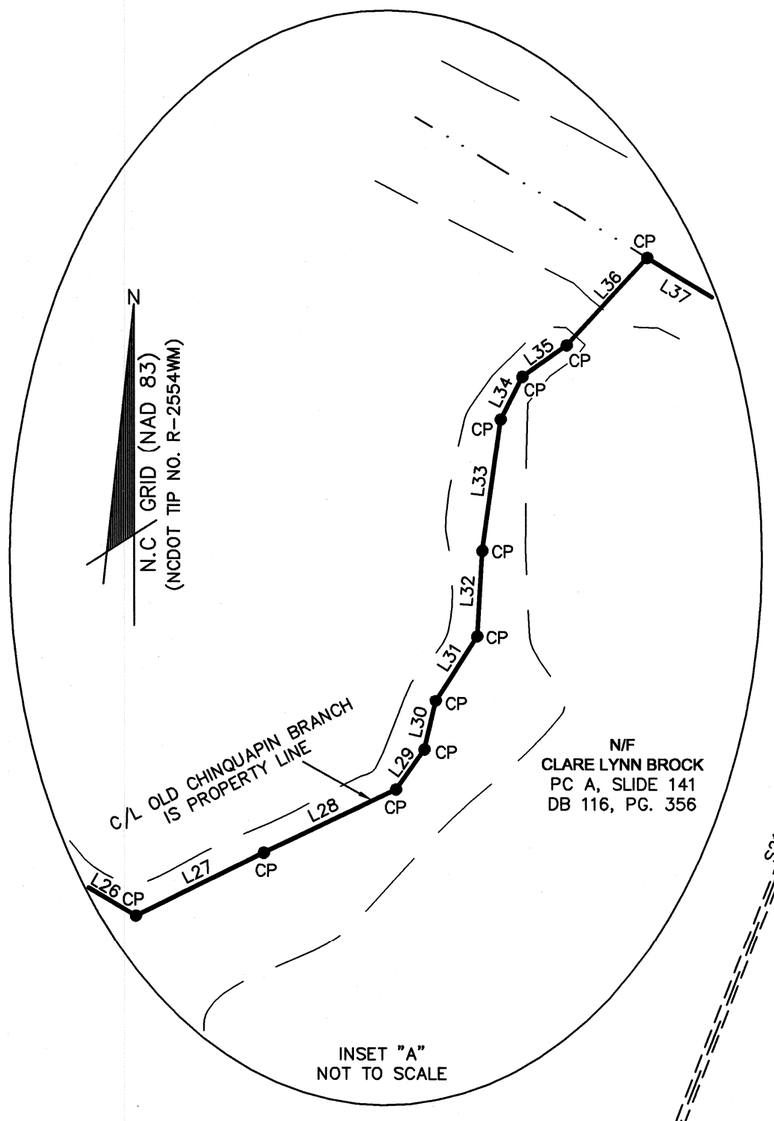

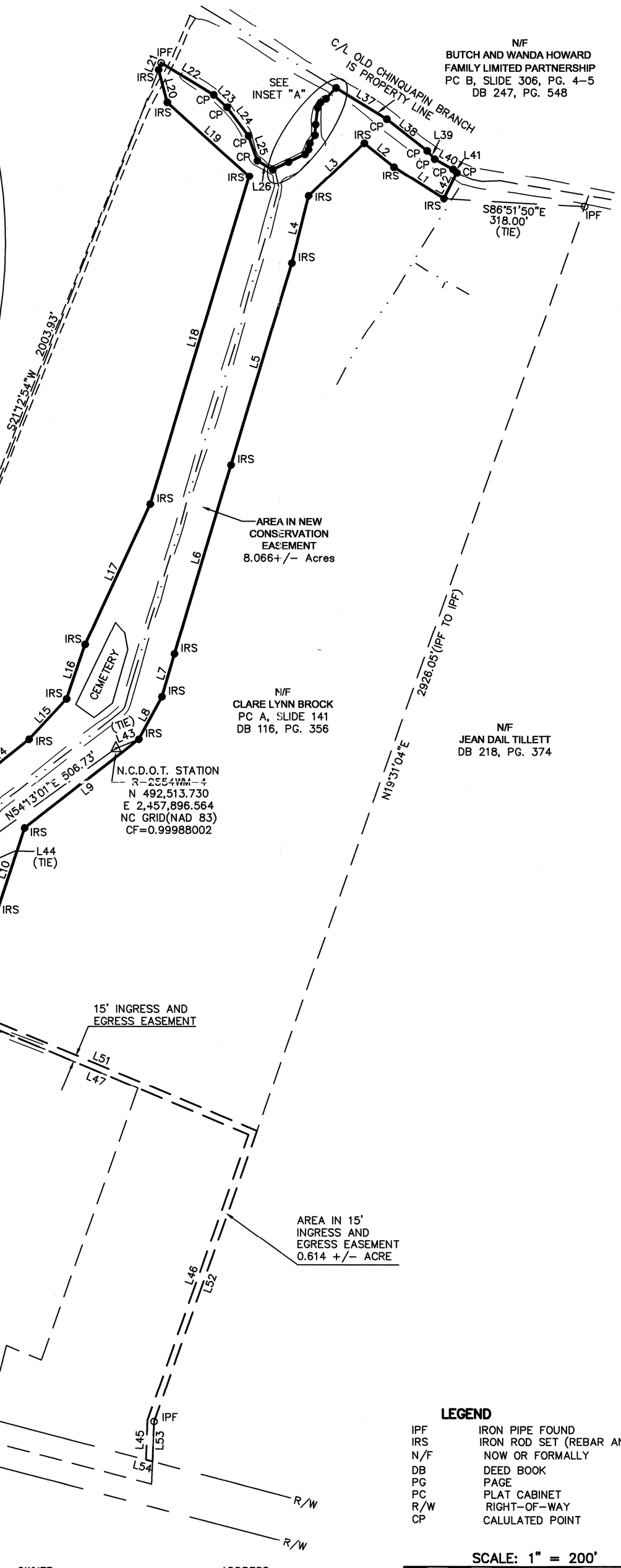

I, JEFFREY D. AKER, PLS L-4234, CERTIFY THAT THIS PLAT WAS DRAWN UNDER MY SUPERVISION FROM AN ACTUAL SURVEY MADE UNDER MY SUPERVISION FROM INFORMATION SHOWN IN DEED BOOKS REFERENCED ON MAP AND MAP BOOKS REFERENCED ON MAP; THAT ANY LINES NOT ACTUALLY SURVEYED APPEAR AS BROKEN LINES AND WERE PLOTTED FROM INFORMATION AS NOTED ON THE PLAT; THAT THE RATIO OF PRECISION AS CALCULATED IS BETTER THAN 1:10,000; THAT THE AREA IS COMPUTED BY COORDINATE METHOD; THAT THIS PLAT WAS PREPARED IN ACCORDANCE WITH G.S. 47-30 AS AMENDED. WITNESS MY ORIGINAL SIGNATURE, REGISTRATION NUMBER, AND SEAL THIS THE _____ DAY OF _____ A.D.,2003.

_____
JEFFREY D. AKER L-4234
PROFESSIONAL LAND SURVEYOR

I, JEFFREY D. AKER, PLS L-4234 CERTIFY THAT THE SURVEY IS OF ANOTHER CATEGORY, SUCH AS THE RECOMBINATION OF EXISTING PARCELS, A COURT-ORDERED SURVEY, OR OTHER EXCEPTION TO THE DEFINITION OF SUBDIVISION;

_____DATE_____

NORTH CAROLINA, _____ COUNTY
THIS INSTRUMENT IS DULY RECORDED ANDVERIFIED THIS_____ DAY OF _____,A.D. 2003, AT _____ O'CLOCK IN MAP BOOK/SLIDE CABINET _____,PAGE/SLIDE _____.

_____
REGISTER OF DEEDS

STATE OF NORTH CAROLINA
COUNTY OF JONES

I, _____,
REVIEW OFFICER OF _____ COUNTY, CERTIFY THAT THE MAP OR PLAT TO WHICH THIS CERTIFICATION IS AFFIXED MEETS ALL STATUTORY REQUIREMENTS FOR RECORDING.

_____
REVIEW OFFICER

LINE TABLE		
LINE	BEARING	LENGTH
L1	N57°29'01"W	133.79
L2	N50°52'20"W	85.86
L3	S46°11'17"W	174.32
L4	S13°54'20"W	157.68
L5	S16°47'38"W	477.49
L6	S16°37'14"W	449.55
L7	S16°21'36"W	101.33
L8	S28°31'06"W	109.42
L9	S52°01'44"W	327.16
L10	S18°10'08"W	208.89
L11	N71°00'35"W	60.96
L12	N17°35'21"E	157.25
L13	N24°26'54"E	118.08
L14	N51°20'13"E	151.10
L15	N42°57'48"E	124.30
L16	N18°40'27"E	130.64
L17	N24°46'51"E	352.31
L18	N16°46'24"E	778.08
L19	N47°56'57"W	249.26
L20	N14°49'22"W	76.03
L21	S21°12'54"W	16.31
L22	S58°47'49"E	138.52
L23	S47°13'33"E	41.09
L24	S37°01'07"E	80.23
L25	S19°20'17"E	59.57
L26	S59°25'26"E	40.66
L27	N63°49'19"E	39.79
L28	N64°27'36"E	40.89
L29	N35°22'05"E	13.75
L30	N12°50'59"E	14.09
L31	N32°24'36"E	21.63
L32	N03°30'40"E	23.99
L33	N07°53'48"E	37.54
L34	N26°56'36"E	13.41
L35	N54°40'37"E	15.14
L36	N42°37'08"E	33.27
L37	N58°34'18"W	134.15
L38	N52°08'31"W	115.05
L39	S41°18'36"E	25.43
L40	S61°17'32"E	47.16
L41	S46°24'53"E	12.32
L42	N26°17'39"E	66.18
L44	N01°25'32"W	35.89
L45	N02°24'10"E	89.54
L46	N19°31'04"E	688.04
L47	N67°15'50"W	773.70
L48	N18°22'10"E	232.64
L49	S71°37'50"E	15.00
L50	S18°22'10"W	218.74
L51	S67°15'50"E	773.98
L52	S19°31'04"W	699.96
L53	S02°24'10"W	90.57
L54	N75°13'50"W	15.36
L55	N70°52'40"W	70.65

NOTES:

1. ALL DISTANCES SHOWN ARE HORIZONTAL GROUND DISTANCES IN U.S. SURVEY FEET. (UNLESS OTHERWISE STATED)
2. NO NC GRID MONUMENT IS WITHIN 2000' OF SURVEYED TRACT.
3. AREAS DETERMINED BY THE COORDINATE METHOD.
4. THIS SURVEY PERFORMED AND MAP PREPARED WITHOUT THE BENEFIT OF A TITLE REPORT. THIS SURVEY IS SUBJECT TO ANY FACTS AND EASEMENTS WHICH MAY BE DISCLOSED BY A FULL AND ACCURATE TITLE SEARCH.
5. CONSERVATION EASEMENT FLAG DELINEATION PERFORMED BY STANTEC CONSULTING SERVICES, INC. (919-851-6866) 801 JONES FRANKLIN ROAD SUITE 300 RALEIGH, NC 27606

OWNER
CLARE LYNN BROCK

ADDRESS
P.O. BOX 743 TRENTON N.C. 28585

LEGEND

IPF	IRON PIPE FOUND
IRS	IRON ROD SET (REBAR AND CAP)
N/F	NOW OR FORMALLY
DB	DEED BOOK
PG	PAGE
PC	PLAT CABINET
R/W	RIGHT-OF-WAY
CP	CALULATED POINT

SCALE: 1" = 200'
0 100 200 400 600

REVISION: ADDED INGRESS/EGRESS EASEMENT DATED 04/ /03

McKIM & CREED
200 MacKenan Court, Suite 200
Cary, North Carolina 27511
Phone: (919)233-8091, Fax: (919)233-8031
Internet Site: http://www.mckimcreed.com

DATE:_____

CONSERVATION EASEMENT SURVEY
ON
CLARE LYNN BROCK PROPERTY
FOR
N.C.D.O.T.

DATE: JANUARY 07, 2003 SCALE: 1" = 200'
CHINQUAPIN TOWNSHIP JONES COUNTY NORTH CAROLINA

PROJECT # : 00482-0326
PROJ. SVYR : JDA
DRAWN BY : JMT
FIELD BK. : N8171/28
COMP. FILE : VE101-004820326
SHEET # : 1 OF 1

DWG. # : R.1.2.5.569