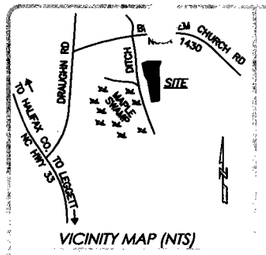

VICINITY MAP (NTS)

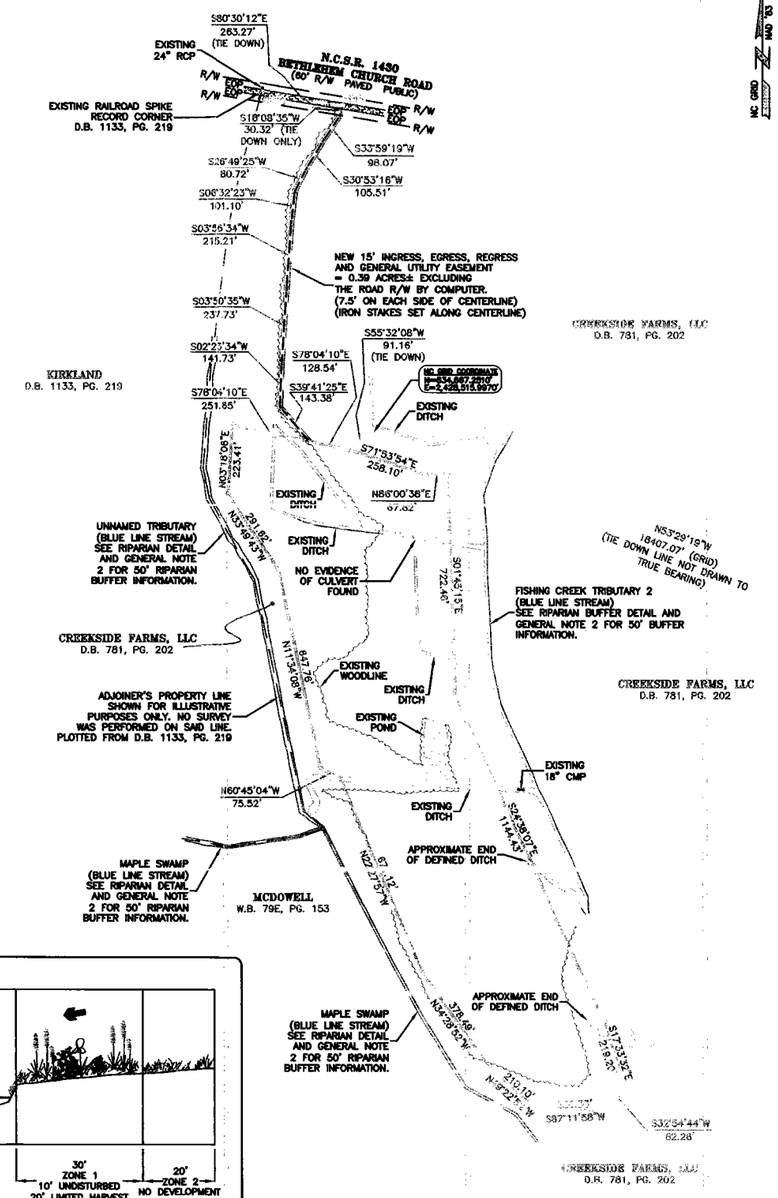

NCGS MARKER "CUTOFF"
N=623,719.3997
E=2,443,310.4870'
GRID FACTOR=0.99990969
HORIZONTAL GROUND DISTANCES USED UNLESS OTHERWISE NOTED.

33-2B

ALL OF THE AREA REPRESENTED BY THIS PLAT IS LOCATED IN A FLOOD HAZARD BOUNDARY ACCORDING TO FEMA MAP NUMBER(S) 3720482300J, ZONE(S): AE DATED: NOVEMBER 3, 2004.

THE AREA OF THE CONSERVATION EASEMENT EXCLUDING THE NEW 15' INGRESS, EGRESS, REGRESS & GENERAL UTILITY EASEMENT = 25.00 ACRES± BY COMPUTER

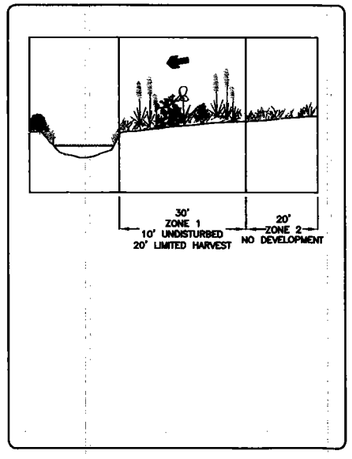

(Maple Swamp)

CONSERVATION EASEMENT SURVEY

FOR

RESTORATION SYSTEMS, LLC

ANDERSON SWAMP RESTORATION SITE

Natural Resources Restoration & Conservation

No. FIVE TOWNSHIP | EDGECOMBE COUNTY | NORTH CAROLINA

300 150 0 300 600 900

GRAPHIC SCALE 1" = 300'

DRAWN BY:	FGR
DATE:	10/05/06
DWG. NO.:	RSS918MR06
SURVEYED BY:	J.A.R.

K2 DESIGN GROUP, P.A.
5758 U.S. Hwy. 70 East
Goldsboro, NC 27534
TEL: (919) 751-0075
FAX: (919) 751-9004
email: k2design@earthlink.net