VICINITY MAP (NTS)

DEED REFERENCE(S):

BEING A PORTION OF THE PROPERTY RECORDED IN D.B. 95, PG. 1728 OF THE AVERY COUNTY REGISTRY.

NCDOT R/W INFORMATION:

R/W WIDTH OBTAINED FROM NCDOT R/W OFFICE OF AVERY COUNTY ON 07/10/07. PH. (336) 667-9111

FOR FURTHER REFERENCES, SEE M.B. 1, PG. 53 RECORDED IN AVERY COUNTY REGISTRY.

POSSIBLE WATER RIGHT DEED REFERENCE(S):

NOT FIELD LOCATABLE, RECORDED IN D.B. 1580, PG. 761 OF THE AVERY COUNTY REGISTRY.

A PORTION OF THE AREA REPRESENTED BY THIS PLAT IS LOCATED IN A FLOOD HAZARD BOUNDARY ACCORDING TO FEMA MAP NUMBER(S) 3710181200J ZONE(S): AE DATED: PRELIMINARY JUNE 22, 2007.

A PORTION OF THE AREA REPRESENTED BY THIS PLAT IS LOCATED IN A FLOOD HAZARD BOUNDARY ACCORDING TO FEMA MAP NUMBER(S) 370010 0100 B ZONE(S): A DATED: SEPT. 28, 1990.

STATE OF NORTH CAROLINA
COUNTY OF AVERY

Filed for registration at 4:15 P. M. Sept 20th, 200 7 in the Register of Deeds Office. Recorded in M.B. 40, PG. 215.

Register of Deeds By

STATE OF NORTH CAROLINA
COUNTY OF AVERY

I, Garry L. Bentley Review Officer of Avery County, certify that the map or plat to which this certification is affixed meets all statutory requirements for recording.

Date Review Officer

OWNER STATEMENT

I (We) hereby certify that I am (we are) the owners(s) of the property described hereon, and that I (we) freely adopt this plan of a Conservation Easement with associated Access Easements.

9.20.2007 Mary Spry
Date Signature of Owner/Printed Name of Owner

SURVEYOR'S CERTIFICATION(S):

Surveyor's disclaimer: No attempt was made to locate any cemeteries, wetlands, hazardous material sites, underground utilities or any other features above, or below ground other than those shown.

I certify that the survey is of another category (conservation easement), such as the recombination of existing parcels, a court-ordered survey, or other exception to the definition of a subdivision.

I certify that the GPS control tie down for this survey was performed to class 1 FGCC specifications and that static GPS field procedures and cordinates were obtained by least squares adjustment. That the GPS control tie down was performed on March 23rd, 2007 using three Thales Navigation Promark II receivers. All cordinates are based on NCGS Monument "Morrison".

I JOHN A. RUDOLPH, certify that this plat was drawn under my supervision from (an actual survey made under my supervision) (deed description recorded in Book SEE, Page REFS, etc.) (other); that the ratio of precision as calculated by latitudes and departures is 1/10,000±; that the boundaries not surveyed are shown as broken lines plotted from information found in Book ---, Page ---; that this plat was prepared in accordance with G.S. 47-30 as amended. Witness my original signature, registration number, and seal this 23rd day of August, A.D. 2007.

SEAL OR STAMP

Surveyor L-4194

NORTH CAROLINA PROFESSIONAL SEAL L-4194 LAND SURVEYOR JOHN A. RUDOLPH

K2 DESIGN GROUP, P.A. CORPORATE SEAL 2000 NORTH CAROLINA

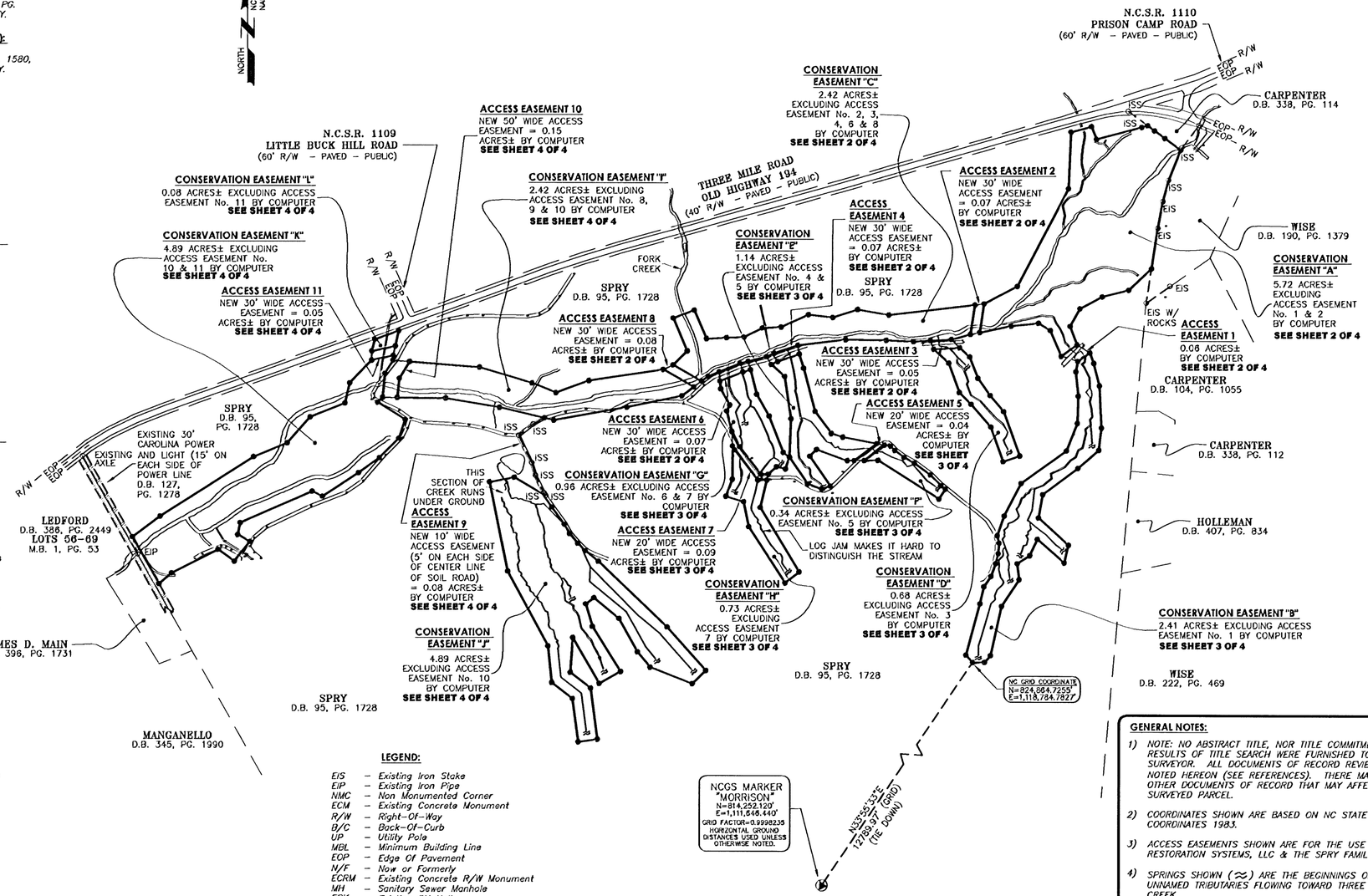

LEGEND:

EIS	– Existing Iron Stake
EIP	– Existing Iron Pipe
NMC	– Non Monumented Corner
ECM	– Existing Concrete Monument
R/W	– Right-Of-Way
B/C	– Back-Of-Curb
UP	– Utility Pole
MBL	– Minimum Building Line
EOP	– Edge Of Pavement
N/F	– Now or Formerly
ECRM	– Existing Concrete R/W Monument
MH	– Sanitary Sewer Manhole
EPK	– Existing PK Nail
PKS	– PK Nail Set
IPS	– Iron Pipe Set (1" O.D.)
ECM	– Existing Concrete Monument
ERRS	– Existing Railroad Spike
CC	– Control Corner
D.B.	– Deed Book
PG.	– Page
NCDOT	– North Carolina Department of Transportation
CMU	– Concrete Masonry Unit
NCSR	– North Carolina Secondary Road
HWY	– Highway
R	– Radius
BRG.	– Bearing
UP	Utility Pole
FEMA	– Federal Emergency Management Agency
℄	Center Line
•	Iron Stake Set (No. 5 Rebar with Plastic Cap Inscribed with "BOUNDARY MARKER") unless Otherwise Noted
	50' Riprarian Buffer
PPS	– Pump Pipe Set (3" O.D.)
ERWM	– Existing Concrete R/W Marker
	Guy Wire
ISS	– Iron Stake Set (No. 5 Rebar)
MNS	– Mag Nail Set
P/L	– Property Line
MH	– Sanitary Sewer Manhole
EOG	– Edge of Gravel
CMP	– Corrugated Metal Pipe
≈	– Spring

TOTAL ACREAGE FOR CONSERVATION EASEMENT

"A"	5.72 ACRES±
"B"	2.41 ACRES±
"C"	2.42 ACRES±
"D"	0.68 ACRES±
"E"	1.14 ACRES±
"F"	0.34 ACRES±
"G"	0.96 ACRES±
"H"	0.73 ACRES±
"I"	2.42 ACRES±
"J"	4.89 ACRES±
"K"	4.89 ACRES±
"L"	0.08 ACRES±
TOTAL	**26.68 ACRES±**

**ALL ACREAGE EXCLUDES THREE MILE ROAD R/W AND EXCLUDES ALL ACCESS EASEMENTS IN THE EXCEPTION OF ACCESS EASEMENT 1 WHICH IS INCLUDED ALL ACREAGE CALCULATED BY COMPUTER.

GENERAL NOTES:

1) *NOTE: NO ABSTRACT TITLE, NOR TITLE COMMITMENT, NOR RESULTS OF TITLE SEARCH WERE FURNISHED TO THE SURVEYOR. ALL DOCUMENTS OF RECORD REVIEWED ARE NOTED HEREON (SEE REFERENCES). THERE MAY EXIST OTHER DOCUMENTS OF RECORD THAT MAY AFFECT THIS SURVEYED PARCEL.*

2) *COORDINATES SHOWN ARE BASED ON NC STATE PLANE COORDINATES 1983.*

3) *ACCESS EASEMENTS SHOWN ARE FOR THE USE OF RESTORATION SYSTEMS, LLC & THE SPRY FAMILY.*

4) *SPRINGS SHOWN (≈) ARE THE BEGINNINGS OF THE UNNAMED TRIBUTARIES FLOWING TOWARD THREE MILE CREEK.*

DRAWN BY:	FGR
DATE:	08/23/07
DWG. NO.:	RSS963MR07
SURVEYED BY:	J.A.R.

K2 DESIGN GROUP, P.A.

5758 U.S. Hwy. 70 East
Goldsboro, NC 27534
TEL: (919) 751-0075
FAX: (919) 751-9004
email: k2design@suddenlink.net

SHEET 1 OF 4

CONSERVATION EASEMENT

FOR

RESTORATION SYSTEMS, LLC

THREE MILE CREEK SITE

Natural Resources Restoration & Conservation

TOE RIVER TOWNSHIP AVERY COUNTY NORTH CAROLINA

300 150 0 300 600 900

GRAPHIC SCALE 1" = 300'

COPYRIGHT © 2002 K2 Design Group, P.A.

LEGEND:

- EIS – Existing Iron Stake
- EIP – Existing Iron Pipe
- NMC – Non Monumented Corner
- ECM – Existing Concrete Monument
- R/W – Right-Of-Way
- B/C – Back-Of-Curb
- UP – Utility Pole
- MBL – Minimum Building Line
- EOP – Edge Of Pavement
- ECRM – Existing Concrete R/W Monument
- MH – Sanitary Sewer Manhole
- EPK – Existing PK Nail
- PKS – PK Nail Set
- IPS – Iron Pipe Set (1" O.D.)
- ECM – Existing Concrete Monument
- ERRS – Existing Railroad Spike
- CC – Control Corner
- D.B. – Deed Book
- PG. – Page
- NCDOT – North Carolina Department of Transportation
- CMU – Concrete Masonry Unit
- NCSR – North Carolina Secondary Road
- HWY – Highway
- UP – Utility Pole
- ℄ – Center Line
- • – Iron Stake Set (No. 5 Rebar with Plastic Cap Inscribed with "BOUNDARY MARKER") unless Otherwise Noted
- PPS – Pump Pipe Set (3" O.D.)
- ISS – Iron Stake Set (No. 5 Rebar)
- MNS – Mag Nail Set
- P/L – Property Line
- EOG – Edge of Gravel
- CMP – Corrugated Metal Pipe
- CPP – Corrugated Plastic Pipe
- ≈ – Spring

STATE OF NORTH CAROLINA
COUNTY OF AVERY

Filed for registration at 4:15 P M. Aug 2004, 200 7 in the Register of Deeds Office. Recorded in M.B. 40, PG. 218.

Register of Deeds _____ By _____

State of North Carolina
County of Avery
I, Gary L. Benfield, Review Officer of Avery County, certify that the map or plat to which this certification is affixed meets all statutory requirements for recording.
Date Sept 20, 2007 Review Officer

AVERY CO. N. C. } OFFICE OF REGISTER OF DEEDS
Filed for registration at _____ o'clock _____ M.
on the _____ day of _____ 20 ____.
and registered in this office in book _____.
_____ at page _____.
Reg. of Deeds _____

NORTH
NC GRID NAD 83

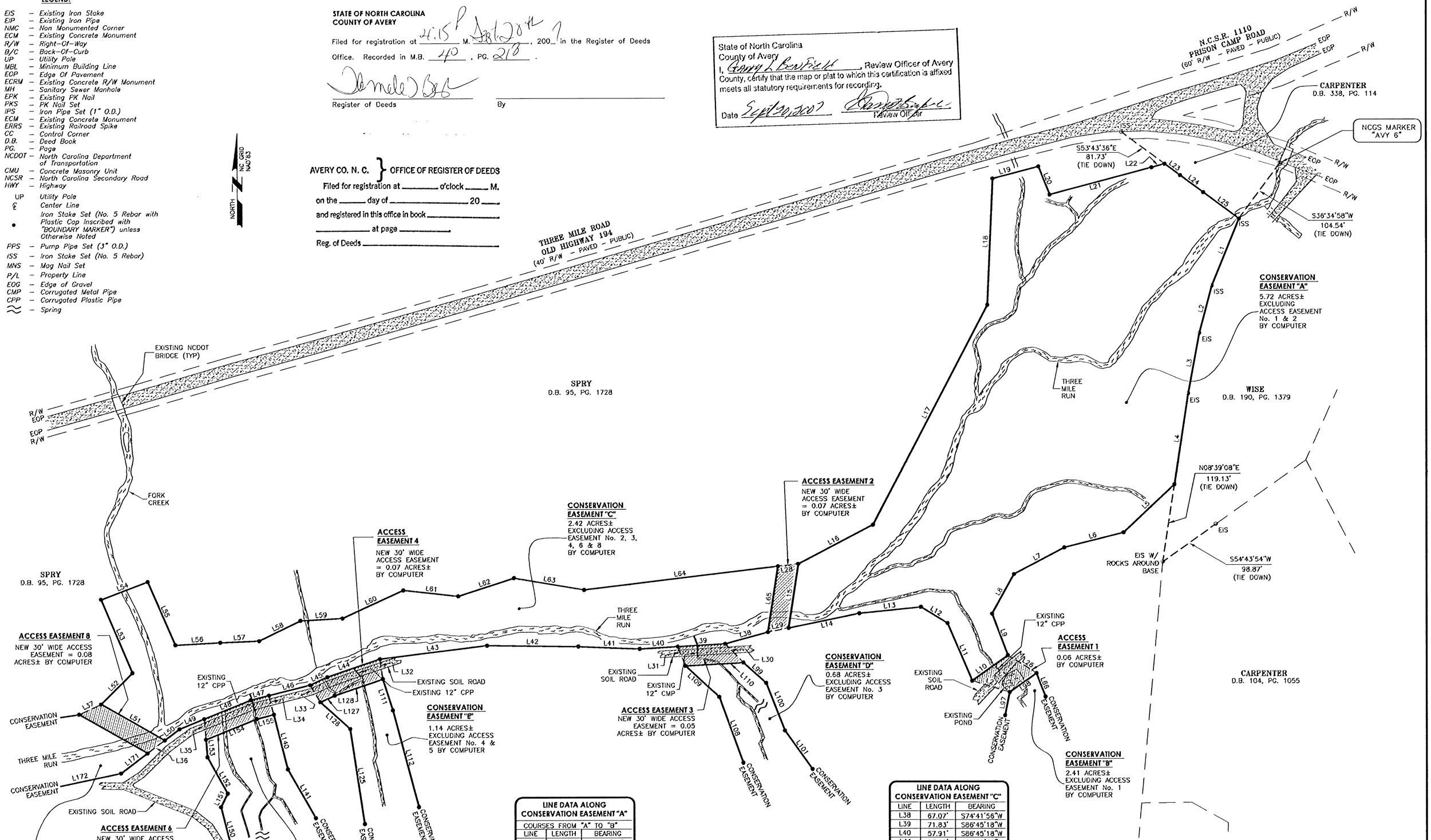

LINE DATA ALONG CONSERVATION EASEMENT "A"

COURSES FROM "A" TO "B"

LINE	LENGTH	BEARING
L1	109.98'	S22°18'24"W
L2	75.28'	S14°50'24"W
L3	93.14'	S10°34'24"W
L4	138.71'	S08°39'08"W
L5	106.64'	S46°48'00"W
L6	93.07'	S75°46'54"W
L7	86.68'	S62°03'58"W
L8	69.09'	S29°02'03"W
L9	67.60'	S20°51'12"E
L10	66.40'	S54°55'57"W
L11	94.86'	N23°19'36"W
L12	47.23'	N58°46'04"W
L13	93.82'	S84°11'44"W
L14	109.46'	S78°19'34"W
L15	98.61'	N08°35'57"E
L16	128.02'	N62°17'37"E
L17	376.30'	N27°33'43"E
L18	191.98'	N02°26'44"E
L19	72.02'	N75°17'27"E
L20	45.97'	S21°53'17"E
L21	160.71'	N75°04'37"E
L22	20.53'	N75°04'37"E
L23	29.57'	S53°43'36"E
L24	43.58'	S53°43'36"E
L25	67.63'	S53°43'36"E

LINE DATA ALONG SEVERAL ACCESS EASEMENTS

COURSES FROM "A" TO "B"

LINE	LENGTH	BEARING
L26	51.05'	S58°07'58"E
L27	59.64'	N73°06'45"W
L28	31.13'	S83°07'19"W
L29	31.98'	N78°19'34"E
L30	39.46'	N43°45'10"W
L31	31.54'	S21°13'03"E
L32	30.48'	N08°26'24"W
L33	30.19'	S31°09'18"E
L34	30.00'	N14°24'02"W
L35	31.43'	S04°38'44"E
L36	32.75'	N53°10'28"E
L37	36.92'	S65°09'43"W

LINE DATA ALONG CONSERVATION EASEMENT "C"

LINE	LENGTH	BEARING
L38	67.07'	S74°41'56"W
L39	71.83'	S86°45'18"W
L40	57.91'	S86°45'18"W
L41	93.19'	N87°39'29"W
L42	138.37'	N89°15'49"W
L43	163.76'	S82°59'41"W
L44	84.24'	S71°21'22"W
L45	29.00'	S65°15'37"W
L46	64.69'	S76°03'22"W
L47	28.40'	S76°03'22"W
L48	76.32'	S68°01'49"W
L49	40.66'	S68°01'49"W
L50	28.11'	S53°10'28"W
L51	111.32'	N60°29'26"W
L52	67.06'	N45°24'38"E
L53	121.24'	N23°13'33"W
L54	76.06'	N69°24'09"E
L55	104.99'	S23°37'46"E
L56	68.33'	N86°58'13"E
L57	59.43'	N87°47'44"E
L58	69.98'	N63°50'03"E
L59	64.04'	N86°55'51"E
L60	101.71'	N65°25'53"E
L61	83.87'	S83°44'27"E
L62	88.85'	N72°01'00"E
L63	107.77'	S80°13'49"E
L64	295.68'	N83°07'19"E
L65	101.38'	S08°35'57"W

NORTH CAROLINA PROFESSIONAL SEAL L-4114 LAND SURVEYOR JOHN A. TOLLEY
08/24/07

SHEET 2 OF 4

CONSERVATION EASEMENT

FOR

RESTORATION SYSTEMS, LLC

THREE MILE CREEK SITE

Natural Resources Restoration & Conservation

TOE RIVER TOWNSHIP AVERY COUNTY NORTH CAROLINA

100 75 0 100 200 300

GRAPHIC SCALE 1" = 100'

COPYRIGHT © 2002 K2 Design Group, P.A.

N. C. } OFFICE OF REGISTER OF DEEDS
for registration at 4:15 o'clock P. M.
day of September 20 07
tered in this office in book 40
at page 217
Deeds

State of North Carolina
County of Avery
I, Barry L. Banfield, Review Officer of Avery County, certify that the map or plat to which this certification is affixed meets all statutory requirements for recording.
Date Sept. 20, 2007

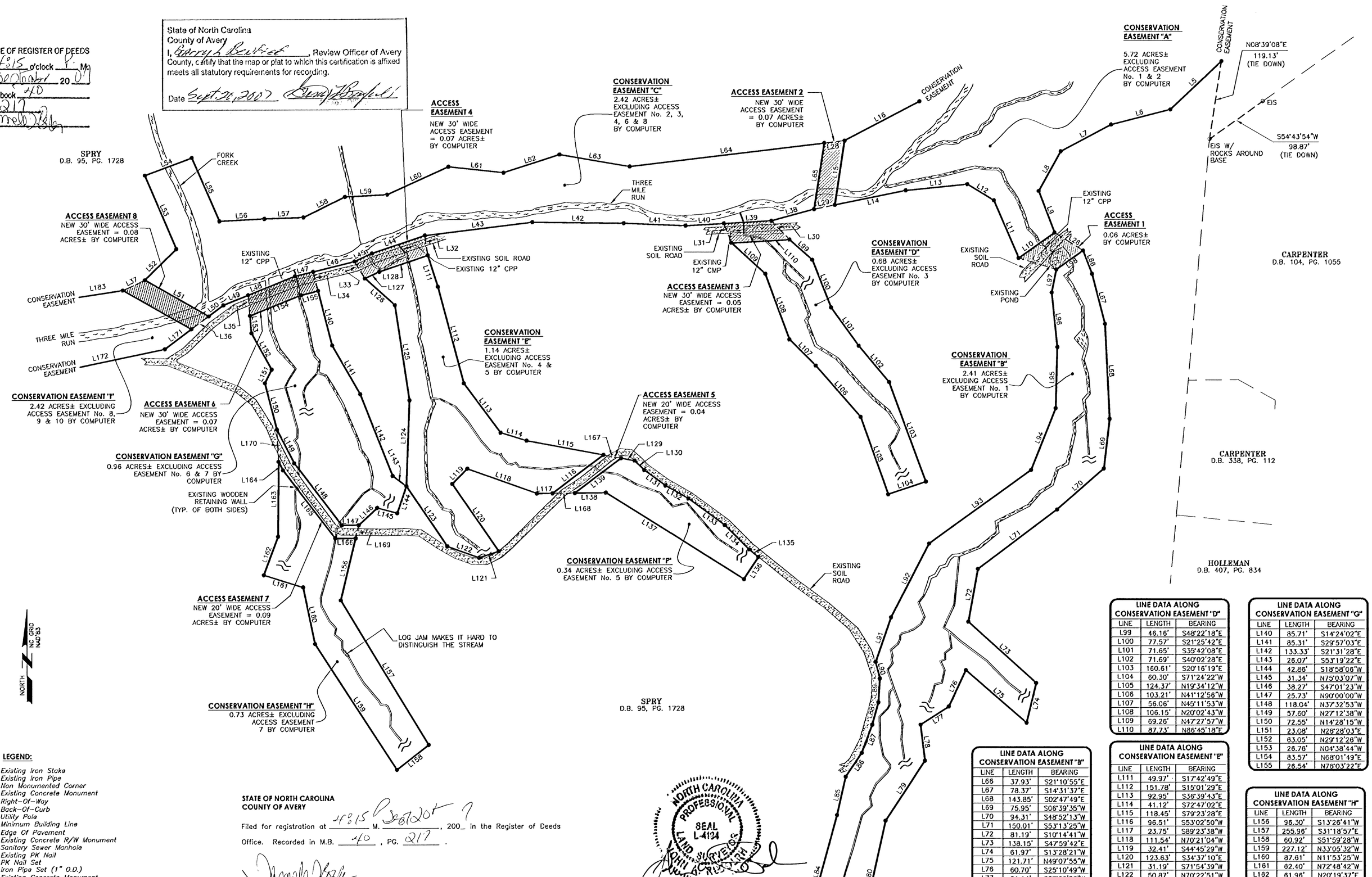

LEGEND:

EIS	–	Existing Iron Stake
EIP	–	Existing Iron Pipe
NMC	–	Non Monumented Corner
ECM	–	Existing Concrete Monument
R/W	–	Right-Of-Way
B/C	–	Back-Of-Curb
UP	–	Utility Pole
MBL	–	Minimum Building Line
EOP	–	Edge Of Pavement
ECRM	–	Existing Concrete R/W Monument
MH	–	Sanitary Sewer Manhole
EPK	–	Existing PK Nail
PKS	–	PK Nail Set
IPS	–	Iron Pipe Set (1" O.D.)
ECM	–	Existing Concrete Monument
ERRS	–	Existing Railroad Spike
CC	–	Control Corner
D.B.	–	Deed Book
PG.	–	Page
NCDOT	–	North Carolina Department of Transportation
CMU	–	Concrete Masonry Unit
NCSR	–	North Carolina Secondary Road
HWY	–	Highway
UP		Utility Pole
℄		Center Line
•		Iron Stake Set (No. 5 Rebar with Plastic Cap Inscribed with "BOUNDARY MARKER") unless Otherwise Noted
PPS	–	Pump Pipe Set (3" O.D.)
ISS	–	Iron Stake Set (No. 5 Rebar)
MNS	–	Mag Nail Set
P/L	–	Property Line
EOG	–	Edge of Gravel
CMP	–	Corrugated Metal Pipe
CPP	–	Corrugated Plastic Pipe
≈	–	Spring

LINE DATA ALONG CONSERVATION EASEMENT "B"

LINE	LENGTH	BEARING
L66	37.93'	S21°10'55"E
L67	78.37'	S14°31'37"E
L68	143.85'	S02°47'49"E
L69	75.95'	S06°39'35"W
L70	94.31'	S48°52'13"W
L71	150.01'	S53°13'25"W
L72	81.19'	S10°14'41"W
L73	138.15'	S47°59'42"E
L74	61.97'	S13°28'21"W
L75	121.71'	N49°07'55"W
L76	60.70'	S25°10'49"W
L77	51.14'	S57°00'53"W
L78	54.83'	S06°54'57"E
L79	108.68'	S33°19'18"W
L80	171.53'	S12°35'14"W
L81	30.49'	S40°57'42"W
L82	40.79'	S88°49'40"W
L83	34.14'	N42°39'00"W
L84	180.84'	N15°16'42"E
L85	59.58'	N12°49'14"E
L86	43.41'	N34°00'58"E
L87	45.60'	N20°31'55"E
L88	35.20'	N15°17'47"E
L89	36.23'	N03°30'53"E
L90	25.73'	N14°22'29"W
L91	71.34'	N19°10'02"E
L92	125.77'	N27°18'53"E
L93	190.51'	N54°14'34"E
L94	100.77'	N21°40'18"E
L95	92.65'	N01°37'51"E
L96	83.19'	N05°54'14"W
L97	35.80'	N11°20'33"E
L98	49.65'	N54°55'57"E

LINE DATA ALONG CONSERVATION EASEMENT "D"

LINE	LENGTH	BEARING
L99	46.16'	S48°22'18"E
L100	77.57'	S21°25'42"E
L101	71.65'	S35°42'08"E
L102	71.69'	S40°02'28"E
L103	160.61'	S20°16'19"E
L104	60.30'	S71°24'22"W
L105	124.37'	N19°34'12"W
L106	103.21'	N41°12'56"W
L107	56.06'	N45°11'53"W
L108	106.15'	N20°02'43"W
L109	69.26'	N47°27'57"W
L110	87.73'	N86°45'18"E

LINE DATA ALONG CONSERVATION EASEMENT "E"

LINE	LENGTH	BEARING
L111	49.97'	S17°42'49"E
L112	151.78'	S15°01'29"E
L113	92.95'	S36°39'43"E
L114	41.12'	S72°47'02"E
L115	118.45'	S79°23'28"E
L116	96.51'	S53°02'50"W
L117	23.75'	S89°23'38"W
L118	111.54'	N70°21'04"W
L119	32.41'	S44°45'29"W
L120	123.63'	S34°37'10"E
L121	31.19'	S71°54'39"W
L122	50.87'	N70°22'51"W
L123	109.87'	N34°18'17"W
L124	130.54'	N02°01'11"E
L125	145.86'	N08°41'24"W
L126	60.94'	N48°05'41"W
L127	24.03'	N65°15'37"E
L128	77.25'	N71°21'22"E

LINE DATA ALONG CONSERVATION EASEMENT "F"

LINE	LENGTH	BEARING
L129	20.61'	S79°23'28"E
L130	20.65'	S45°09'05"E
L131	39.52'	S53°46'09"E
L132	39.77'	S60°20'28"E
L133	67.93'	S53°47'51"E
L134	52.06'	S45°11'45"E
L135	17.82'	S51°01'36"E
L136	40.10'	S33°03'05"W
L137	245.96'	N57°51'37"W
L138	46.83'	S89°23'38"W
L139	87.62'	N53°02'50"E

LINE DATA ALONG CONSERVATION EASEMENT "G"

LINE	LENGTH	BEARING
L140	85.71'	S14°24'02"E
L141	85.31'	S29°57'03"E
L142	133.33'	S21°31'28"E
L143	26.07'	S53°19'22"E
L144	42.86'	S18°58'06"W
L145	31.34'	N75°03'07"W
L146	38.27'	S47°01'23"W
L147	25.73'	N90°00'00"W
L148	118.04'	N37°32'53"W
L149	57.60'	N27°12'38"W
L150	72.55'	N14°28'15"W
L151	23.08'	N26°28'03"E
L152	63.05'	N29°12'26"W
L153	26.76'	N04°38'44"W
L154	83.57'	N68°01'49"E
L155	26.54'	N76°03'22"E

LINE DATA ALONG CONSERVATION EASEMENT "H"

LINE	LENGTH	BEARING
L156	96.30'	S13°26'41"W
L157	255.96'	S31°18'57"E
L158	60.92'	S51°59'28"W
L159	227.12'	N33°05'32"W
L160	87.61'	N11°53'25"W
L161	62.40'	N72°48'42"W
L162	61.96'	N20°19'37"E
L163	113.27'	N00°27'38"E
L164	14.75'	S27°11'38"E
L165	129.71'	S37°32'53"E
L166	30.80'	N90°00'00"E

LINE DATA ALONG VARIOUS ACCESS EASEMENTS

LINE	LENGTH	BEARING
L167	27.10'	N79°23'28"W
L168	33.75'	N89°23'38"E
L169	20.56'	N13°26'41"E
L170	48.93'	S03°05'13"E

NORTH CAROLINA PROFESSIONAL SEAL L-4124 LAND SURVEYOR JOHN G. REDMOND
08/24/07

STATE OF NORTH CAROLINA
COUNTY OF AVERY

Filed for registration at 4:15 P. M. September 7, 200_ in the Register of Deeds Office. Recorded in M.B. 40, PG. 217.

Register of Deeds By

SHEET 3 OF 4

CONSERVATION EASEMENT

FOR

RESTORATION SYSTEMS, LLC

THREE MILE CREEK SITE

Natural Resources Restoration & Conservation

TOE RIVER TOWNSHIP AVERY COUNTY NORTH CAROLINA

100 75 0 100 200 300

GRAPHIC SCALE 1" = 100'

COPYRIGHT © 2002 K2 Design Group, P.A.

LEGEND:

EIS	–	Existing Iron Stake
EIP	–	Existing Iron Pipe
NMC	–	Non Monumented Corner
ECM	–	Existing Concrete Monument
R/W	–	Right-Of-Way
B/C	–	Back-Of-Curb
UP	–	Utility Pole
MBL	–	Minimum Building Line
EOP	–	Edge Of Pavement
ECRM	–	Existing Concrete R/W Monument
MH	–	Sanitary Sewer Manhole
EPK	–	Existing PK Nail
PKS	–	PK Nail Set
IPS	–	Iron Pipe Set (1" O.D.)
ECM	–	Existing Concrete Monument
ERRS	–	Existing Railroad Spike
CC	–	Control Corner
D.B.	–	Deed Book
PG.	–	Page
NCDOT	–	North Carolina Department of Transportation
CMU	–	Concrete Masonry Unit
NCSR	–	North Carolina Secondary Road
HWY	–	Highway
UP		Utility Pole
℄		Center Line
●		Iron Stake Set (No. 5 Rebar with Plastic Cap Inscribed with "BOUNDARY MARKER") unless Otherwise Noted
PPS	–	Pump Pipe Set (3" O.D.)
ISS	–	Iron Stake Set (No. 5 Rebar)
MNS	–	Mag Nail Set
P/L	–	Property Line
EOG	–	Edge of Gravel
CMP	–	Corrugated Metal Pipe
CPP	–	Corrugated Plastic Pipe
≈	–	Spring

State of North Carolina
County of Avery
I, Georgia Ben Fiddler, Review Officer of Avery County, certify that the map or plat to which this certification is affixed meets all statutory requirements for recording.
Date Sept. 20, 2007 Georgia Ben Fiddler
Review Officer

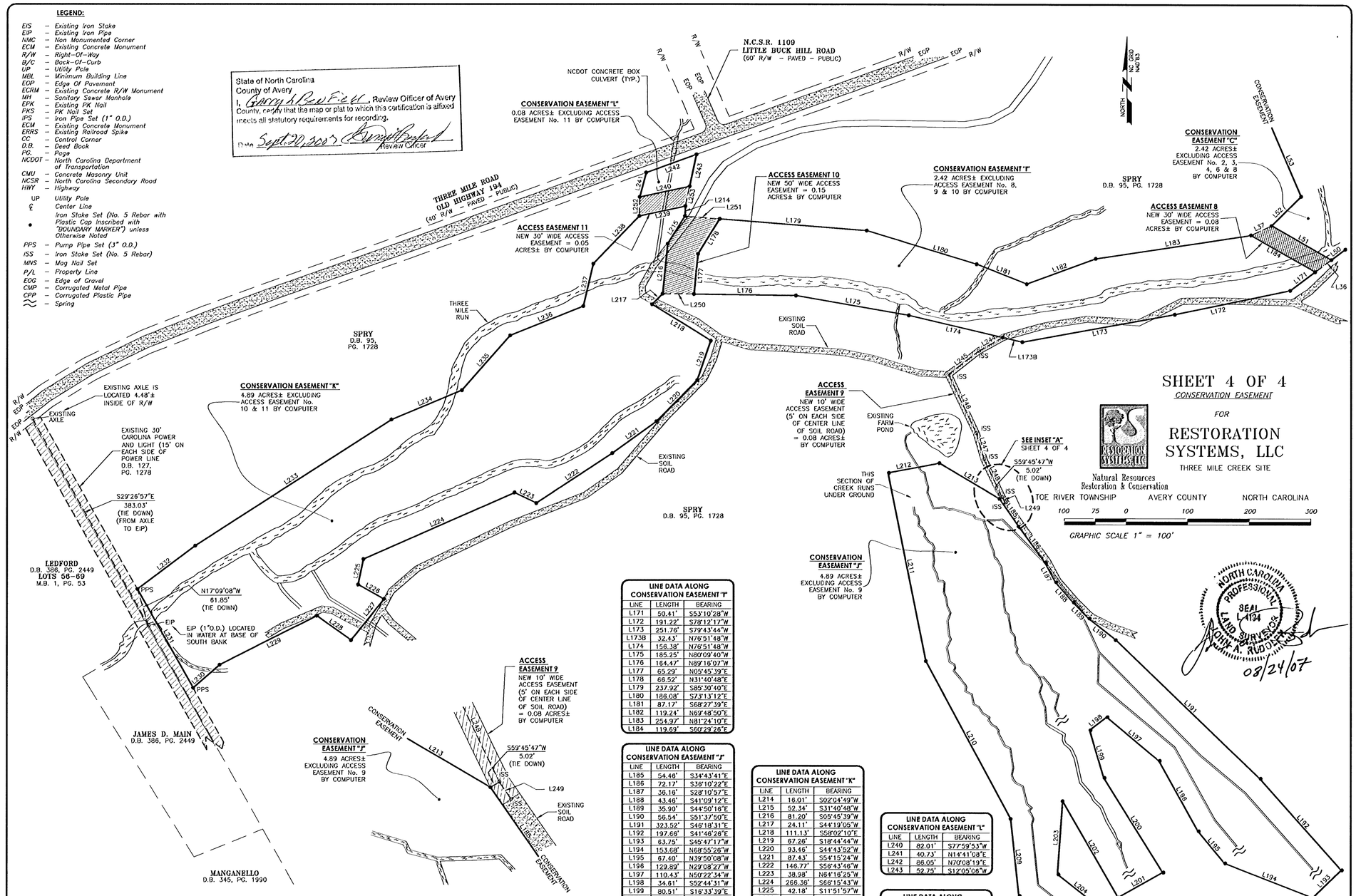

SHEET 4 OF 4

CONSERVATION EASEMENT

FOR

RESTORATION SYSTEMS, LLC

THREE MILE CREEK SITE

Natural Resources Restoration & Conservation

TOE RIVER TOWNSHIP AVERY COUNTY NORTH CAROLINA

100 75 0 100 200 300

GRAPHIC SCALE 1" = 100'

NORTH CAROLINA PROFESSIONAL SEAL 1134 LAND SURVEYOR JOHN A. RUDDER

08/24/07

LINE DATA ALONG CONSERVATION EASEMENT "I"

LINE	LENGTH	BEARING
L171	50.41'	S53°10'28"W
L172	191.22'	S78°12'17"W
L173	251.76'	S79°43'44"W
L173B	32.43'	N76°51'48"W
L174	156.38'	N76°51'48"W
L175	185.25'	N80°09'40"W
L176	164.47'	N89°16'07"W
L177	65.29'	N05°45'39"E
L178	66.52'	N31°40'48"E
L179	237.92'	S85°30'40"E
L180	186.08'	S73°13'12"E
L181	87.17'	S68°27'39"E
L182	119.24'	N69°48'50"E
L183	254.97'	N81°24'10"E
L184	119.69'	S60°29'26"E

LINE DATA ALONG CONSERVATION EASEMENT "J"

LINE	LENGTH	BEARING
L185	54.46'	S34°43'41"E
L186	72.17'	S36°10'22"E
L187	36.16'	S28°10'57"E
L188	43.46'	S41°09'12"E
L189	35.90'	S44°50'16"E
L190	56.54'	S51°37'50"E
L191	323.52'	S46°18'31"E
L192	197.68'	S41°46'28"E
L193	63.75'	S45°47'17"W
L194	153.68'	N68°55'26"W
L195	67.40'	N39°50'08"W
L196	129.89'	N29°08'27"W
L197	110.43'	N50°22'34"W
L198	34.61'	S52°44'31"W
L199	80.51'	S16°33'39"E
L200	179.96'	S32°07'44"E
L201	82.85'	S60°52'53"W
L202	179.26'	N30°09'22"W
L203	118.39'	S03°56'55"W
L204	87.46'	S52°07'05"E
L205	175.35'	S07°40'11"E
L206	66.00'	S82°19'49"W
L207	148.38'	N07°40'11"W
L208	88.48'	N52°07'05"W
L209	125.13'	N06°09'34"W
L210	289.07'	N28°22'49"W
L211	310.43'	N11°26'50"W
L212	84.72'	N79°20'27"E
L213	112.88'	S59°33'19"E

LINE DATA ALONG CONSERVATION EASEMENT "K"

LINE	LENGTH	BEARING
L214	16.01'	S02°04'49"W
L215	52.34'	S31°40'48"W
L216	81.20'	S05°45'39"W
L217	24.11'	S44°19'05"W
L218	111.13'	S58°02'10"E
L219	67.26'	S18°44'44"W
L220	93.46'	S44°43'52"W
L221	87.43'	S54°15'24"W
L222	146.77'	S56°43'46"W
L223	38.98'	N84°16'25"W
L224	266.36'	S66°15'43"W
L225	42.18'	S11°51'57"W
L226	47.90'	S60°41'12"E
L227	85.22'	S38°32'17"W
L228	68.10'	N54°16'01"W
L229	176.35'	S63°16'24"W
L230	56.95'	S48°57'49"W
L231	183.64'	N29°34'40"W
L232	117.47'	N53°12'13"E
L233	377.07'	N57°20'50"E
L234	123.11'	N67°29'29"E
L235	117.71'	N41°20'35"E
L236	127.15'	N68°04'18"E
L237	70.33'	N13°11'01"E
L238	107.04'	N43°58'15"E
L239	75.50'	N77°59'53"E

LINE DATA ALONG CONSERVATION EASEMENT "L"

LINE	LENGTH	BEARING
L240	82.01'	S77°59'53"W
L241	40.73'	N14°41'08"E
L242	86.05'	N70°08'19"E
L243	52.75'	S12°05'06"W

LINE DATA ALONG ALONG VARIOUS ACCESS EASEMENTS

LINE	LENGTH	BEARING
L244	44.21'	S60°40'30"W
L245	62.41'	S52°01'01"W
L246	104.42'	S25°30'20"E
L247	44.57'	S16°33'58"E
L248	87.35'	S25°44'46"E
L249	10.00'	S34°43'41"E
L250	50.19'	S89°16'07"E
L251	56.21'	N85°30'40"W
L252	30.78'	S00°57'46"W
L253	32.86'	N12°05'06"E

STATE OF NORTH CAROLINA
COUNTY OF AVERY

Filed for registration at 4:05 M. Sept. 2007, 200_ in the Register of Deeds Office. Recorded in M.B. 40, PG. 220.

Register of Deeds By

COPYRIGHT © 2002 K2 Design Group, P.A.