Appendix VII

Hydrologic Unit/Subbasin Conversion Maps and Table for the Neuse River Basin

Subbasin 03-04-01 12 Digit HUC Map
Subbasin 03-04-02 12 Digit HUC Map
Subbasin 03-04-03 12 Digit HUC Map
Subbasin 03-04-04 12 Digit HUC Map
Subbasin 03-04-05 12 Digit HUC Map
Subbasin 03-04-06 12 Digit HUC Map
Subbasin 03-04-07 12 Digit HUC Map
Subbasin 03-04-08 12 Digit HUC Map
Subbasin 03-04-09 12 Digit HUC Map
Subbasin 03-04-10 12 Digit HUC Map
Subbasin 03-04-11 12 Digit HUC Map
Subbasin 03-04-12 12 Digit HUC Map
Subbasin 03-04-13 12 Digit HUC Map
Subbasin 03-04-14 12 Digit HUC Map
8-Digit HUC Map
10-Digit HUC Map
Neuse River HUC/Subbasin Conversion Table

Subbasin 03-04-01

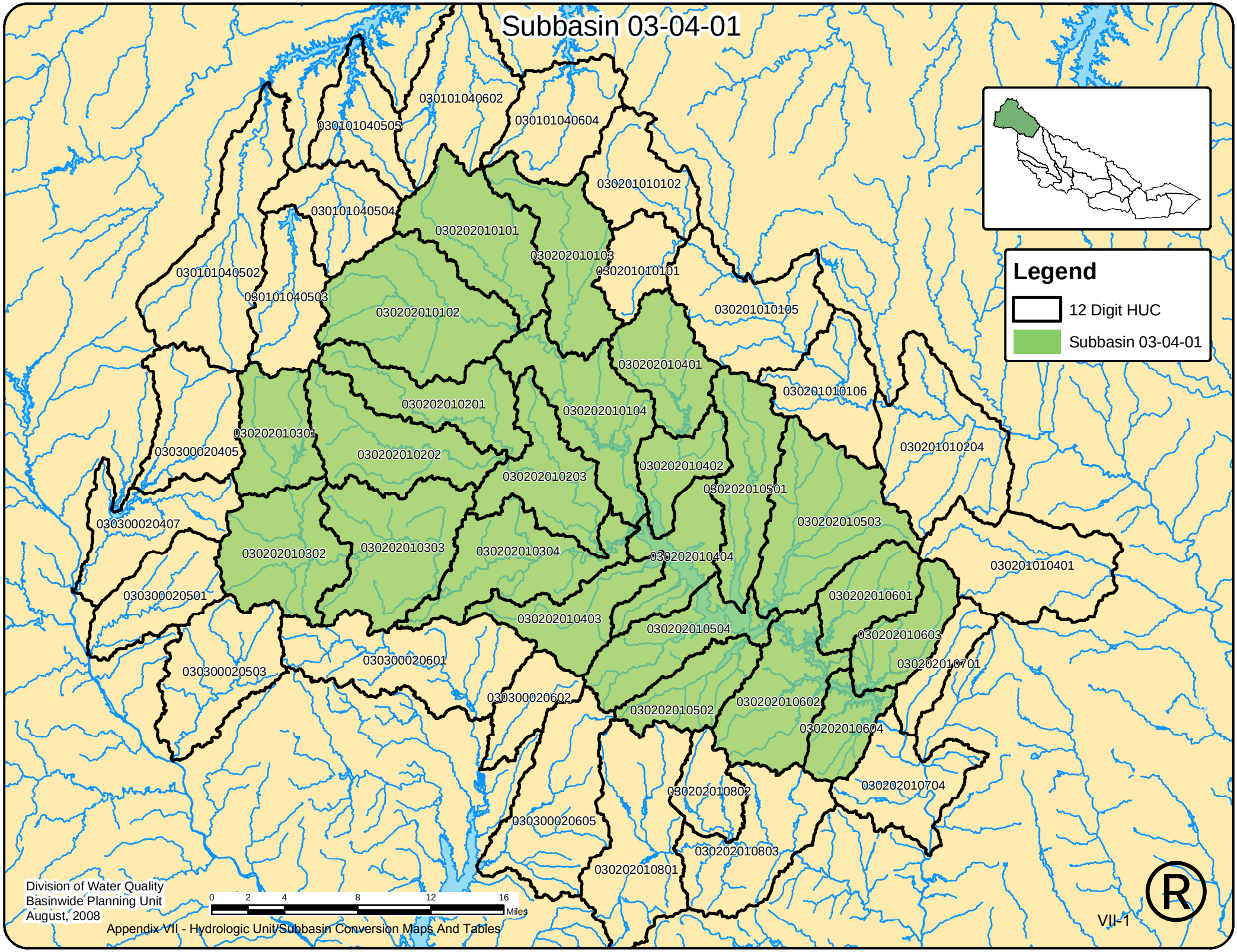

Division of Water Quality
Basinwide Planning Unit
August, 2008

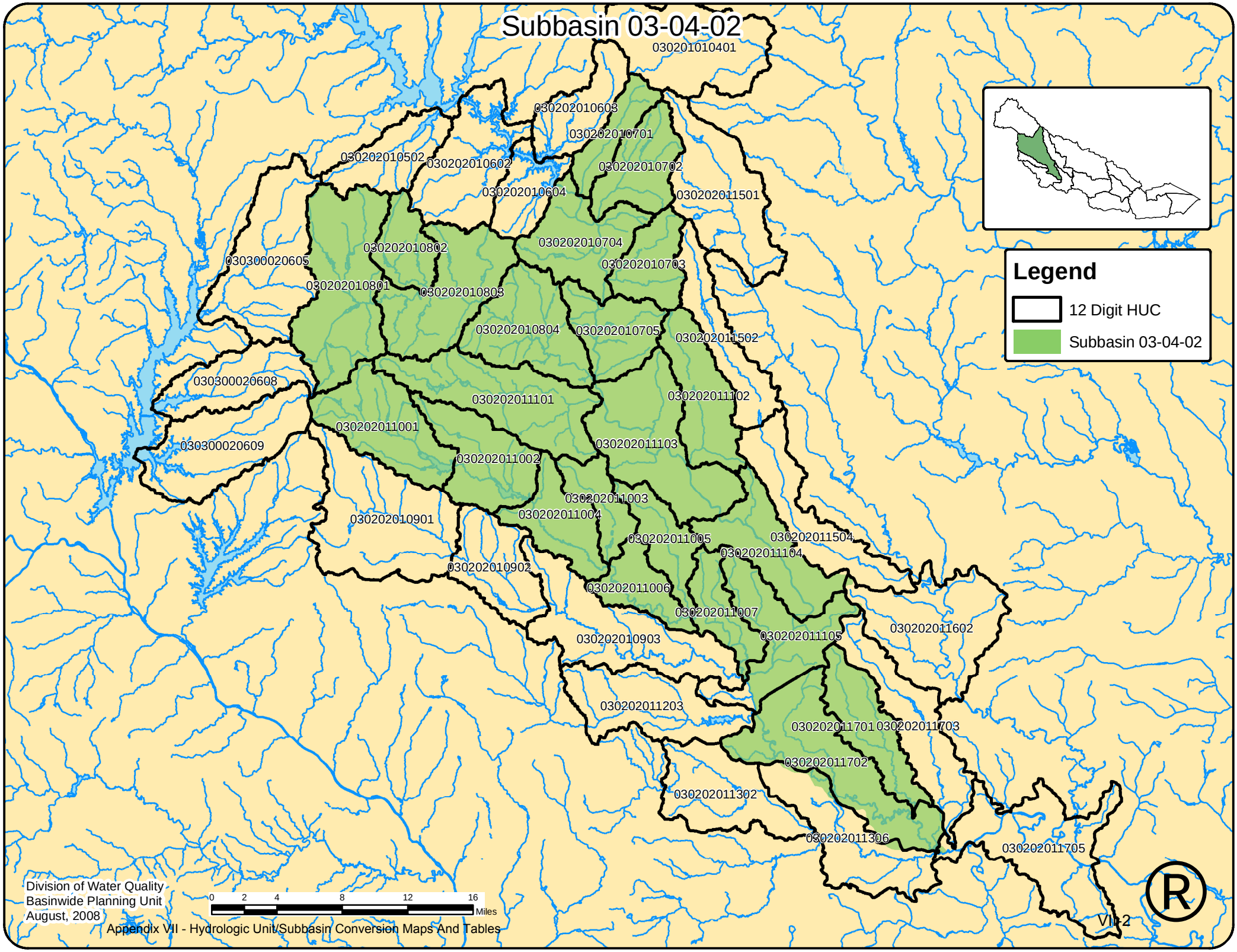

Division of Water Quality
Basinwide Planning Unit
August, 2008

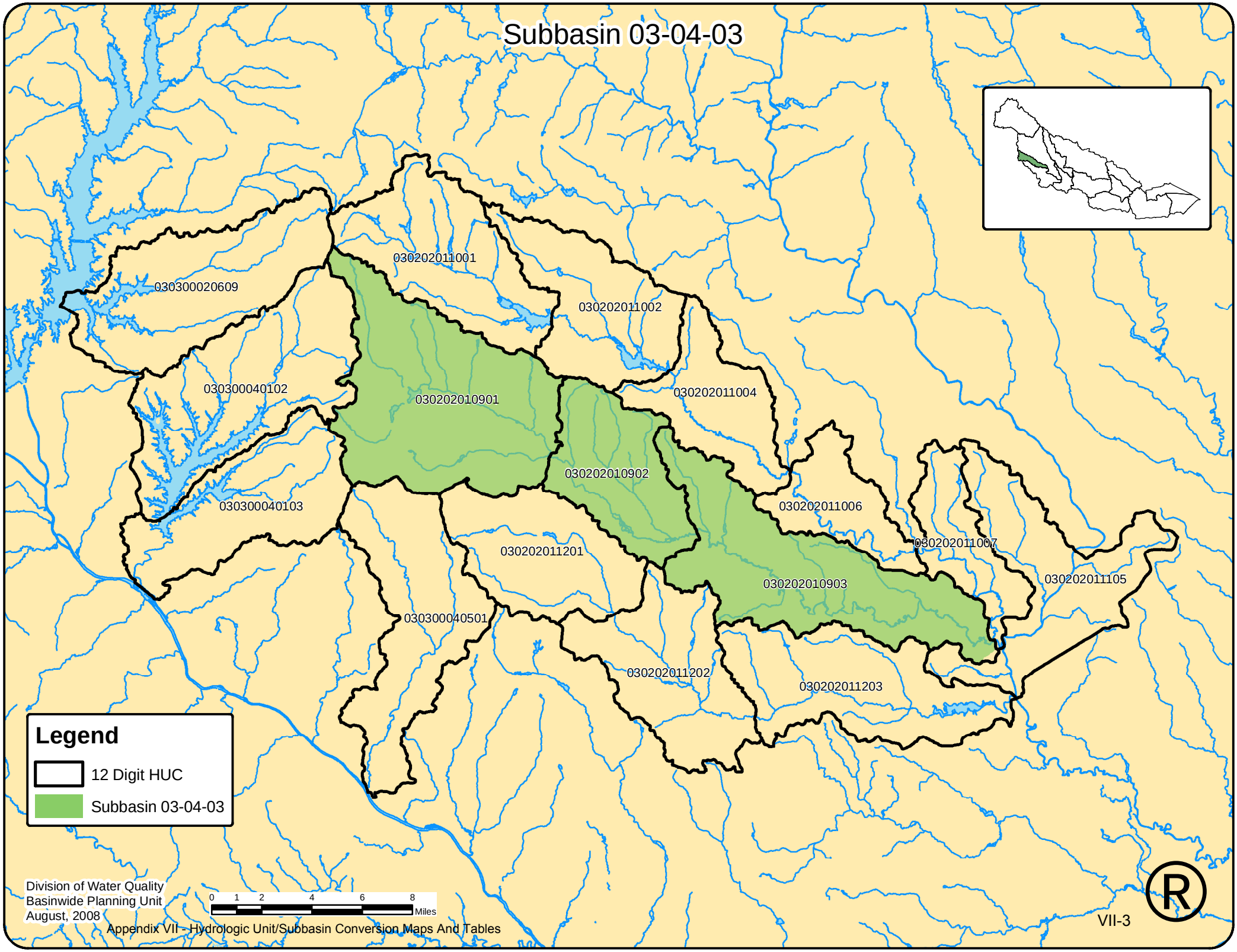
Subbasin 03-04-03
030202011001
030300020609
030202011002
030300040102
030202010901
030202011004
030202010902
030300040103
030202011006
030202011007
030202011201
030202010903
030202011105
030300040501
030202011202
030202011203
Legend
12 Digit HUC
Subbasin 03-04-03
Division of Water Quality
Basinwide Planning Unit
August, 2008
0 1 2 4 6 8
Miles

Subbasin 03-04-04

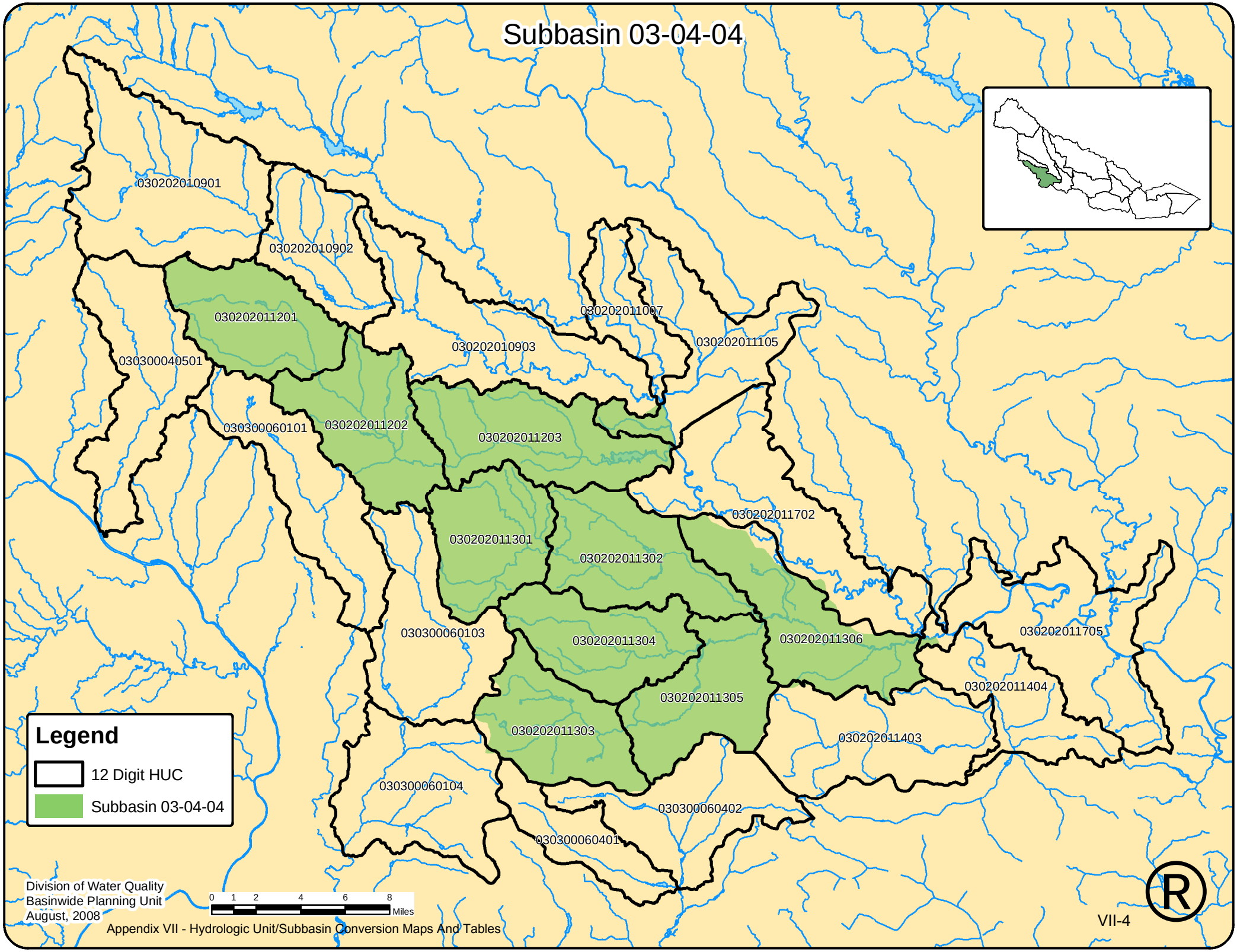

Division of Water Quality
Basinwide Planning Unit
August, 2008

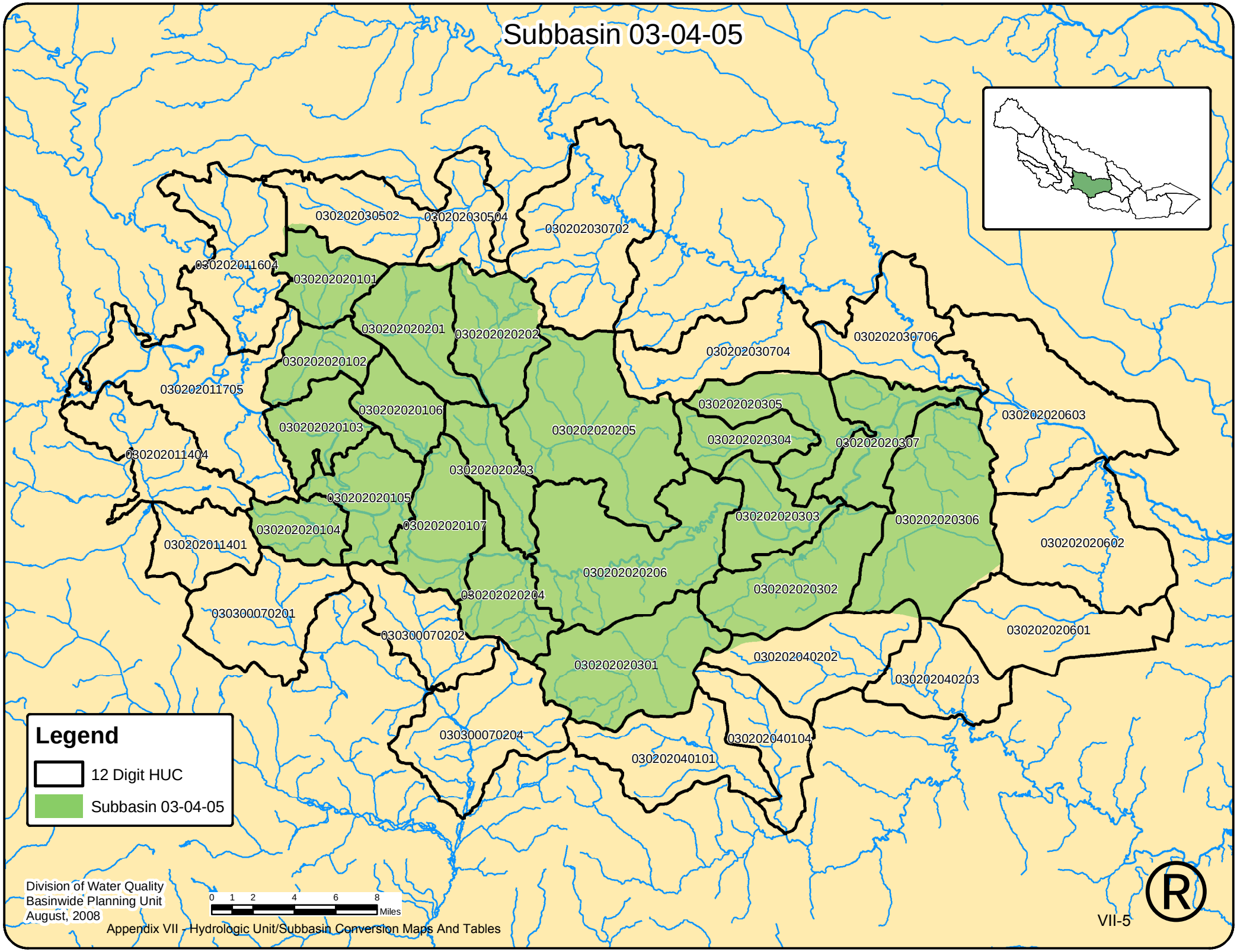
Subbasin 03-04-05
030202030502
030202030504
030202030702
030202011604
030202020101
030202020201
030202020202
030202030704
030202030706
030202020102
030202011705
030202020106
030202020305
030202020603
030202020103
030202020205
030202020304
030202020307
030202011404
030202020203
030202020105
030202020303
030202020306
030202020104
030202020107
030202020602
030202011401
030202020206
030202020302
030202020204
030300070201
030202020601
030300070202
030202020301
030202040202
030202040203
030300070204
030202040104
030202040101
Legend
12 Digit HUC
Subbasin 03-04-05
Division of Water Quality
Basinwide Planning Unit
August, 2008
0 1 2 4 6 8
Miles
R

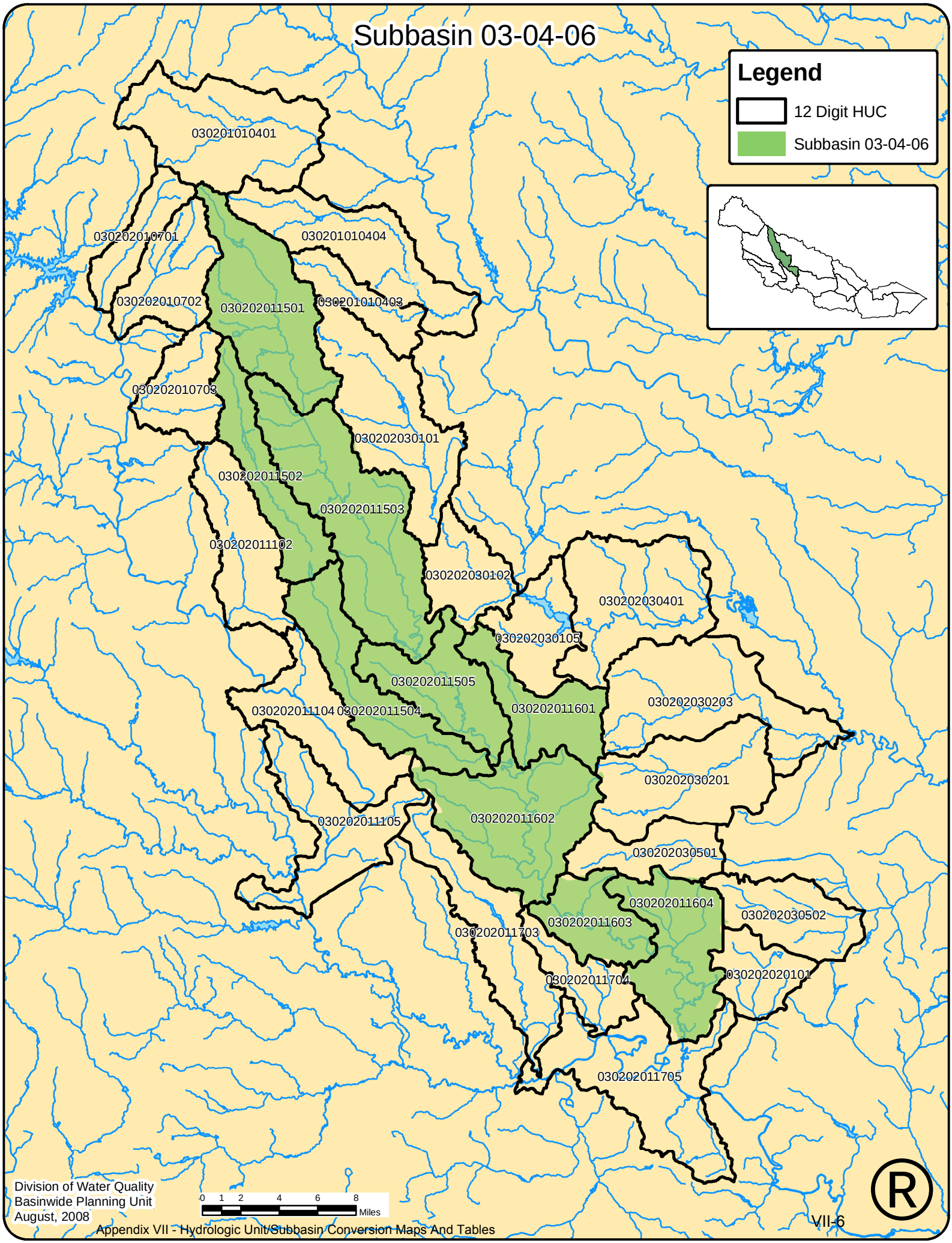

Division of Water Quality
Basinwide Planning Unit
August, 2008

Subbasin 03-04-07

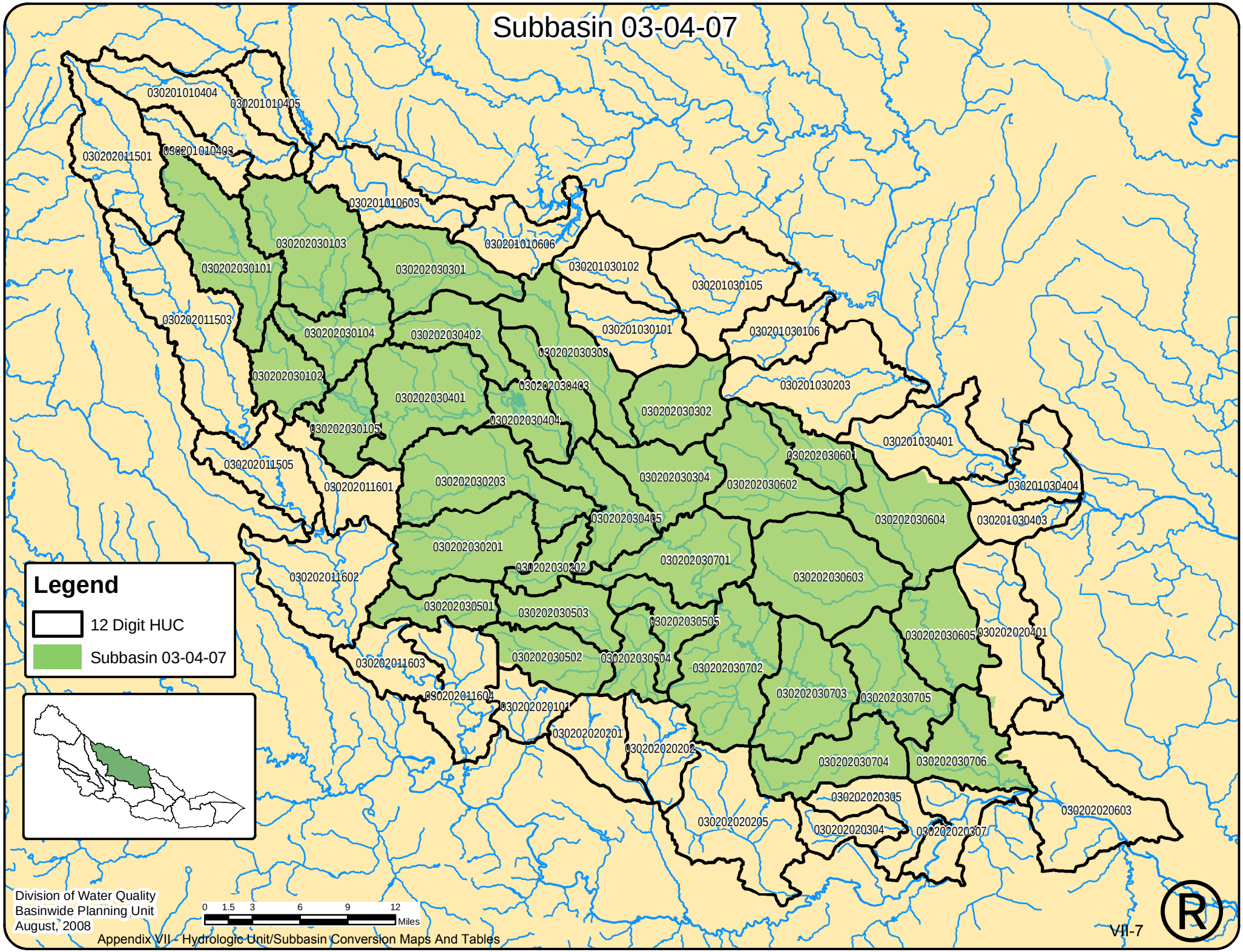

Division of Water Quality
Basinwide Planning Unit
August, 2008

Subbasin 03-04-08

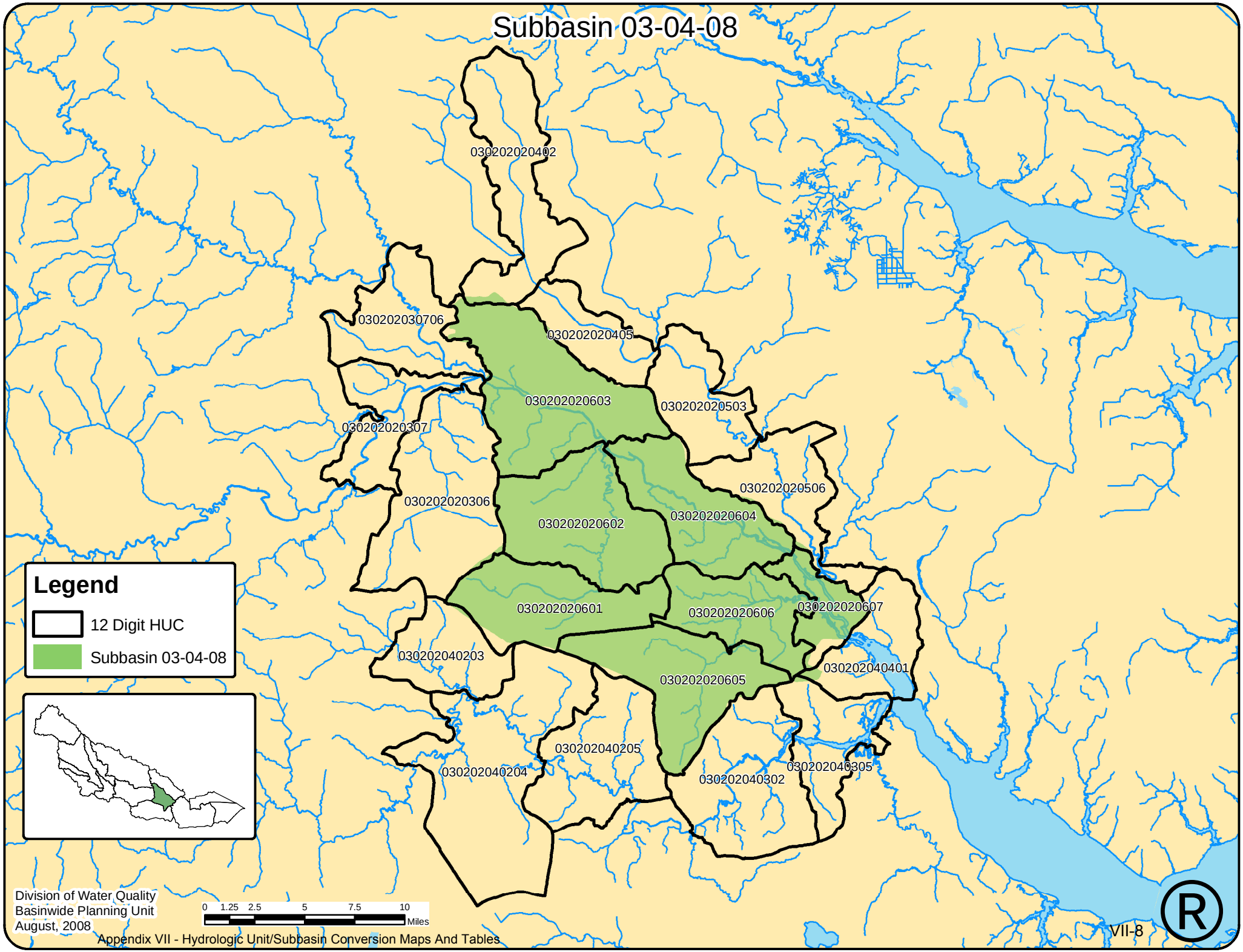

Division of Water Quality
Basinwide Planning Unit
August, 2008

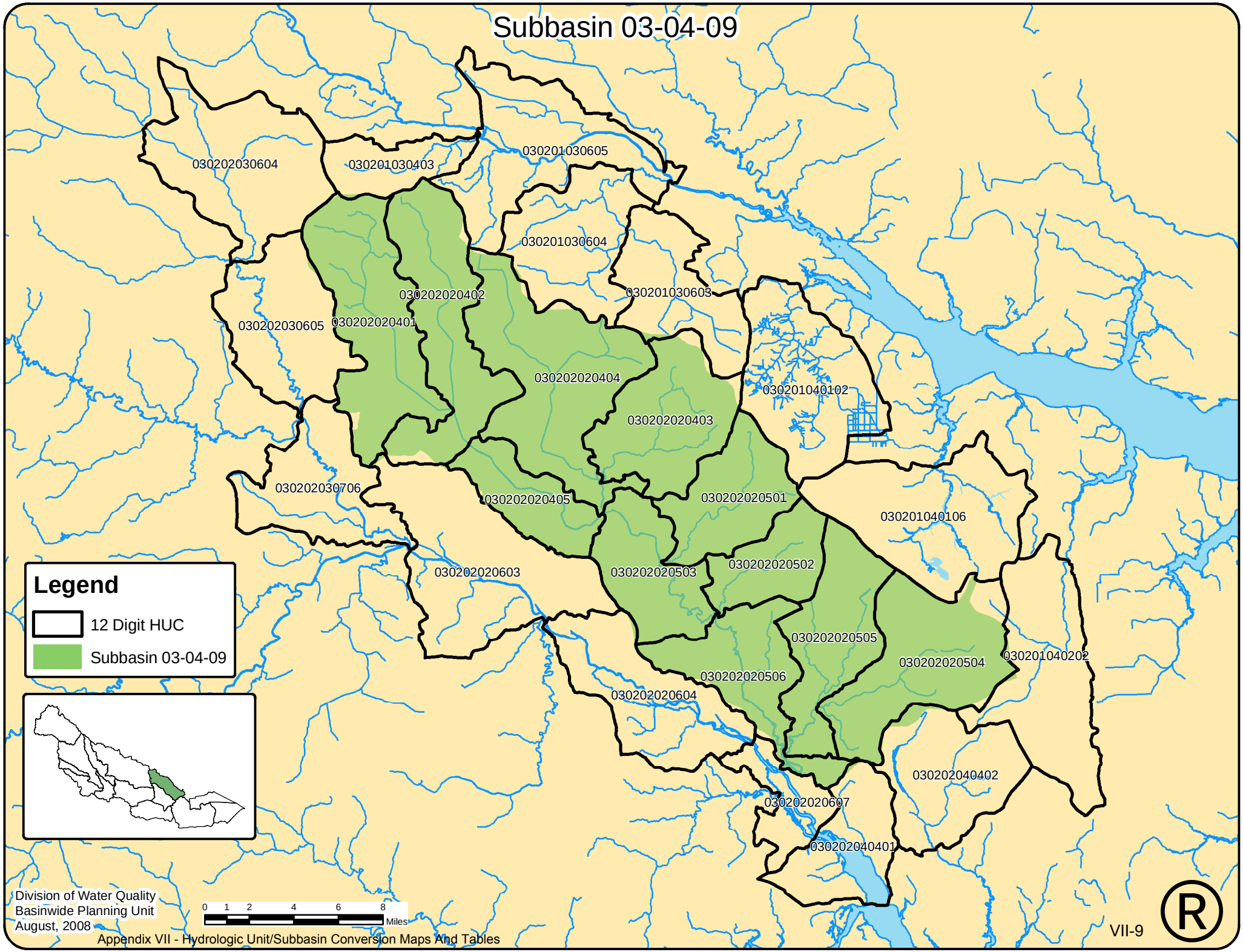

Division of Water Quality
Basinwide Planning Unit
August, 2008

Subbasin 03-04-10

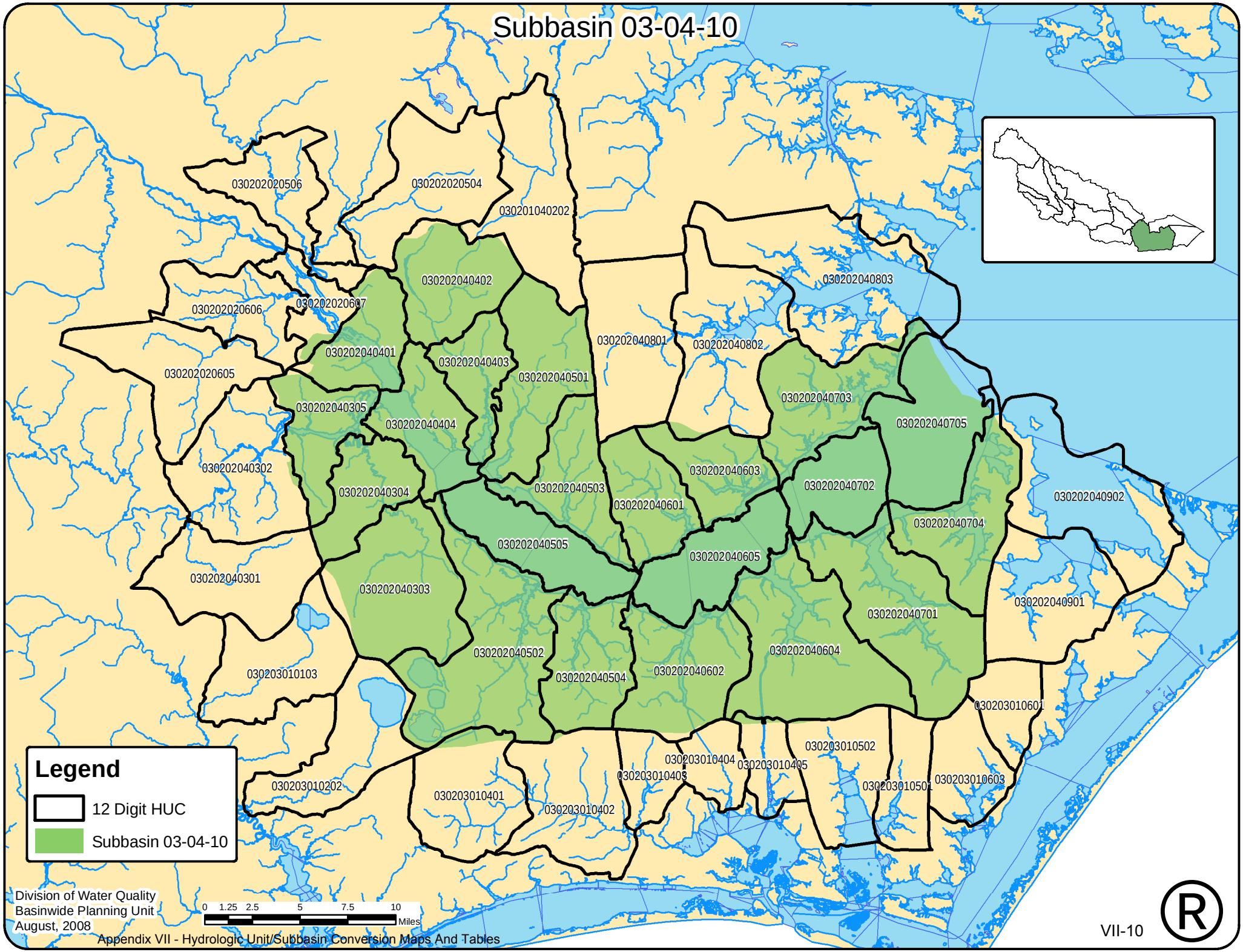

Division of Water Quality
Basinwide Planning Unit
August, 2008

Subbasin 03-04-11

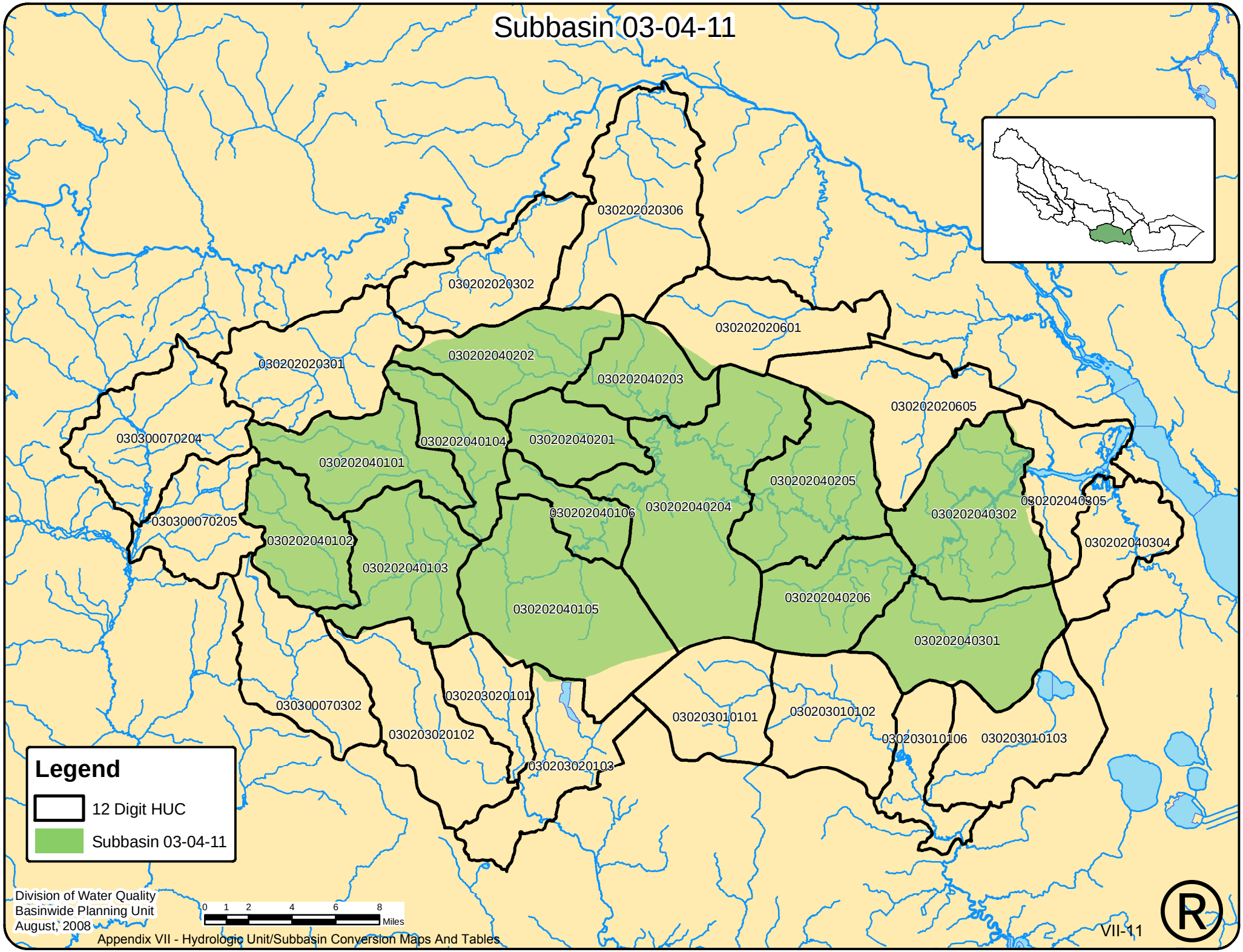

Division of Water Quality
Basinwide Planning Unit
August, 2008

Subbasin 03-04-12

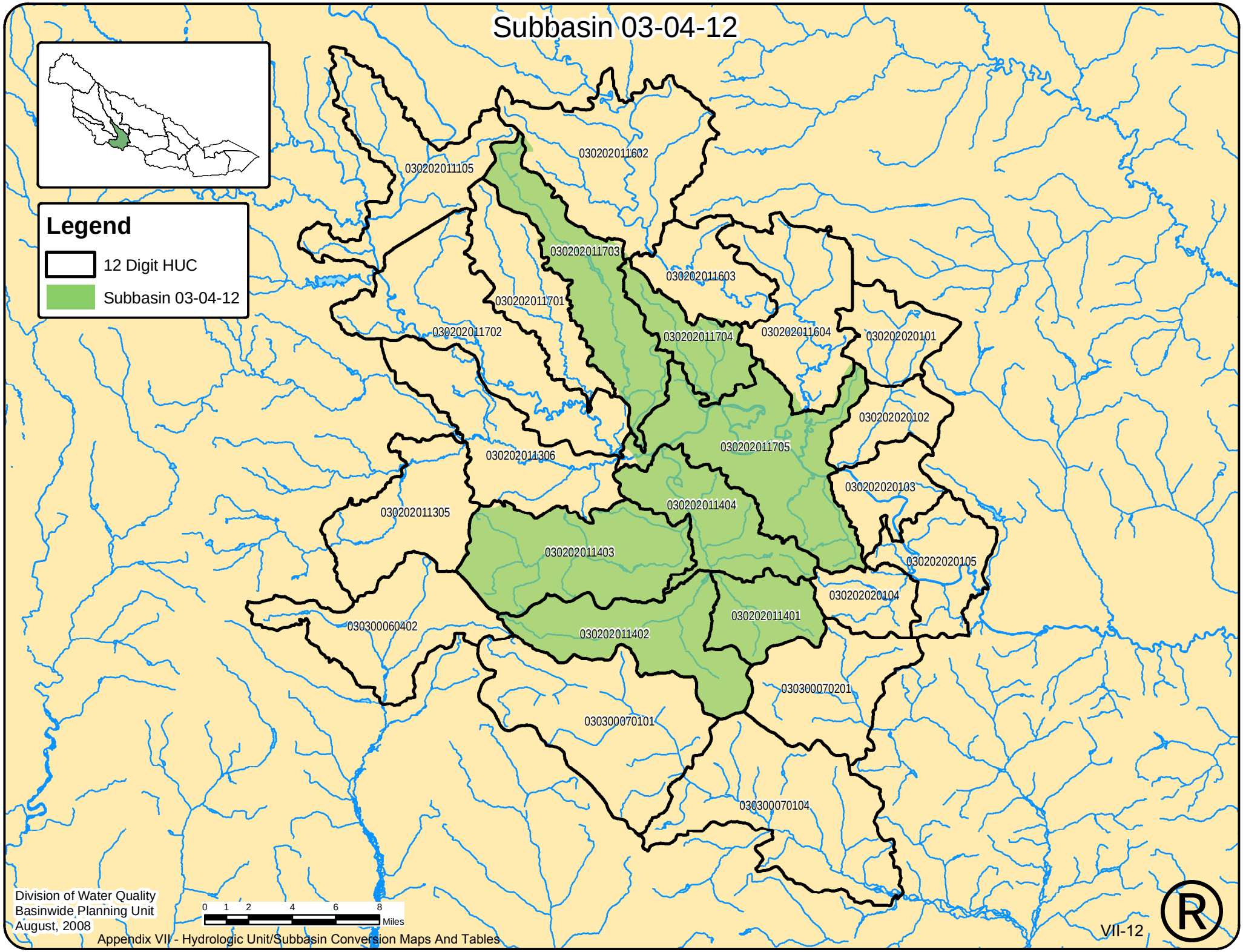

Division of Water Quality
Basinwide Planning Unit
August, 2008

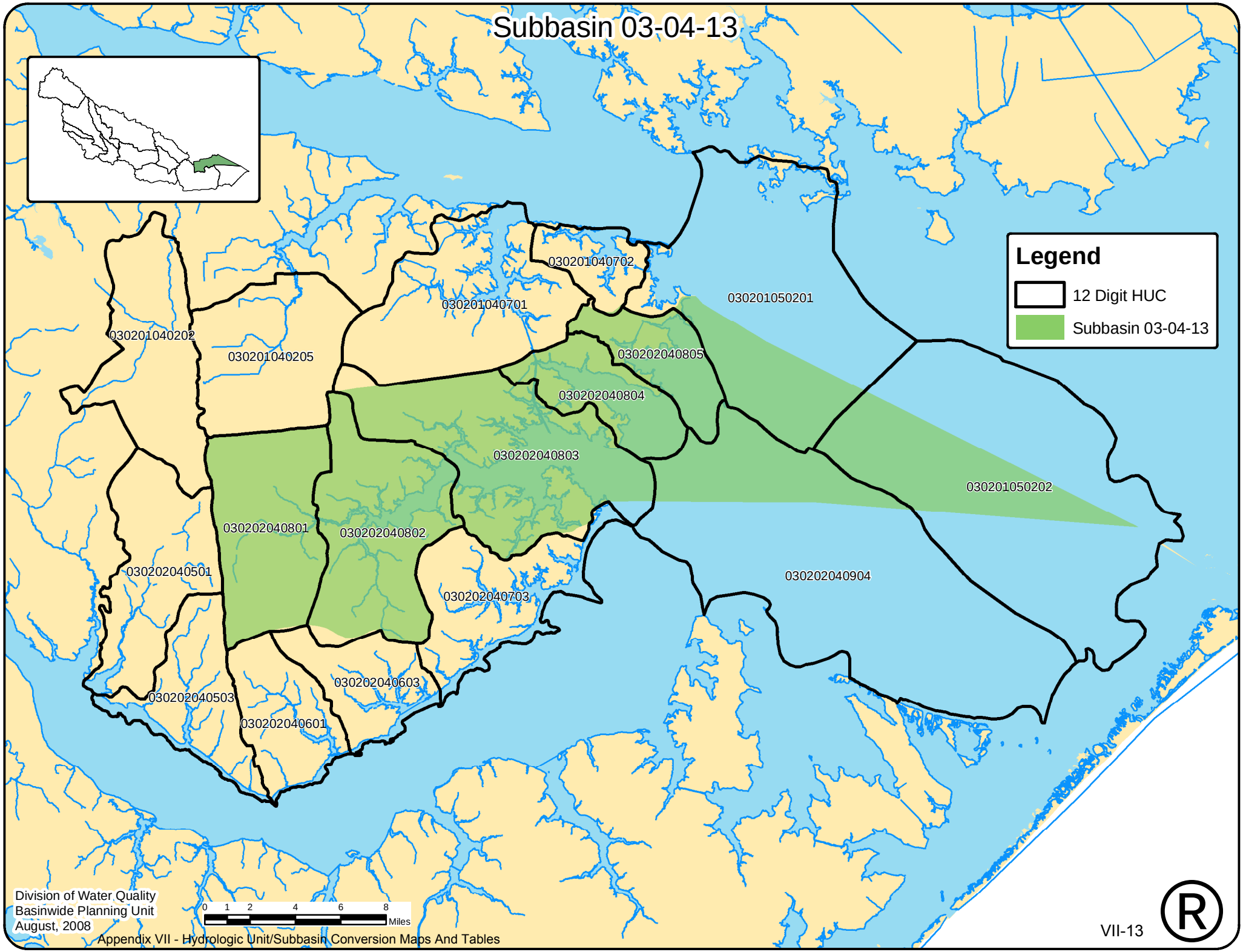

Division of Water Quality
Basinwide Planning Unit
August, 2008

Subbasin 03-04-14

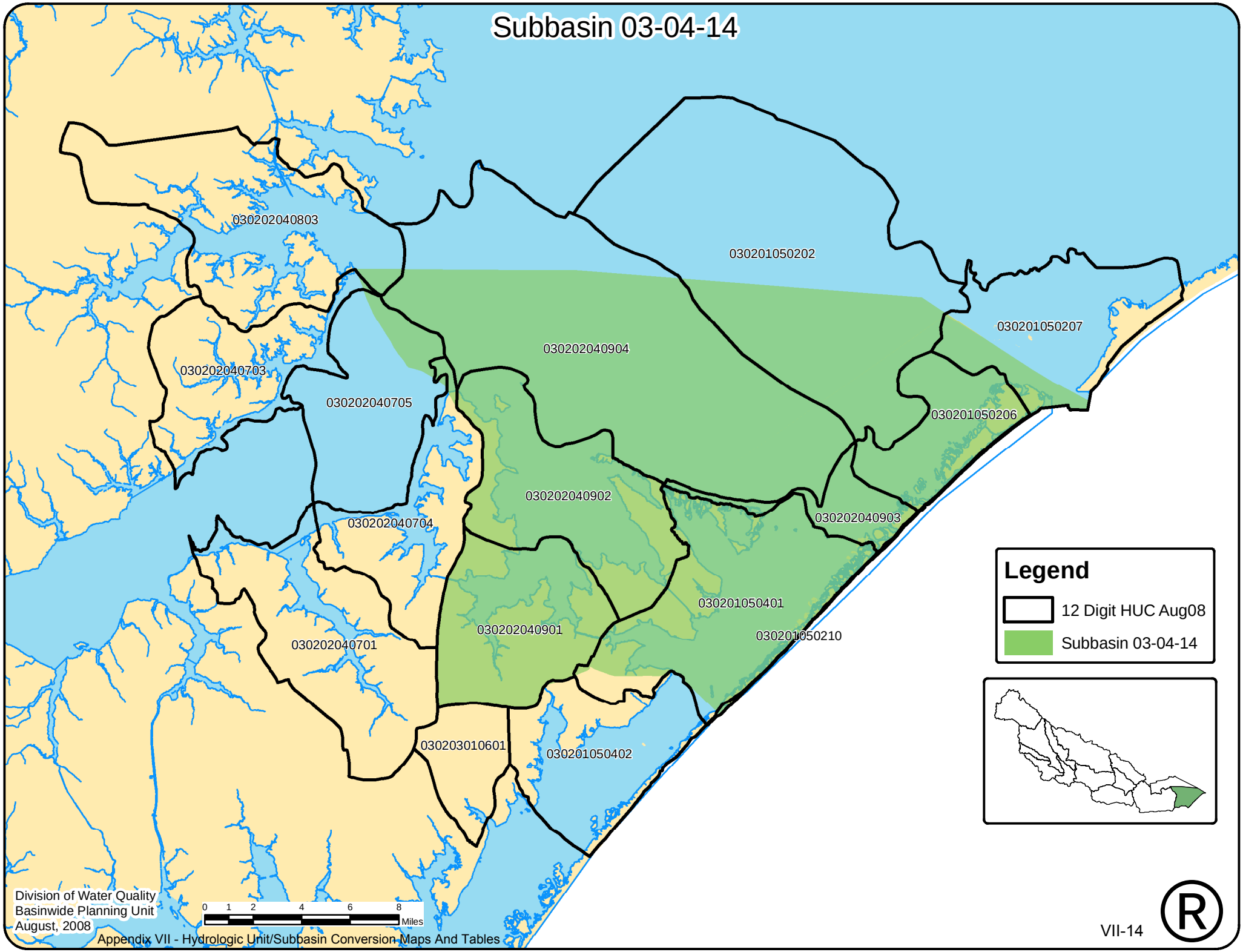

Division of Water Quality
Basinwide Planning Unit
August, 2008

8-Digit HUCs in the Neuse River Basin

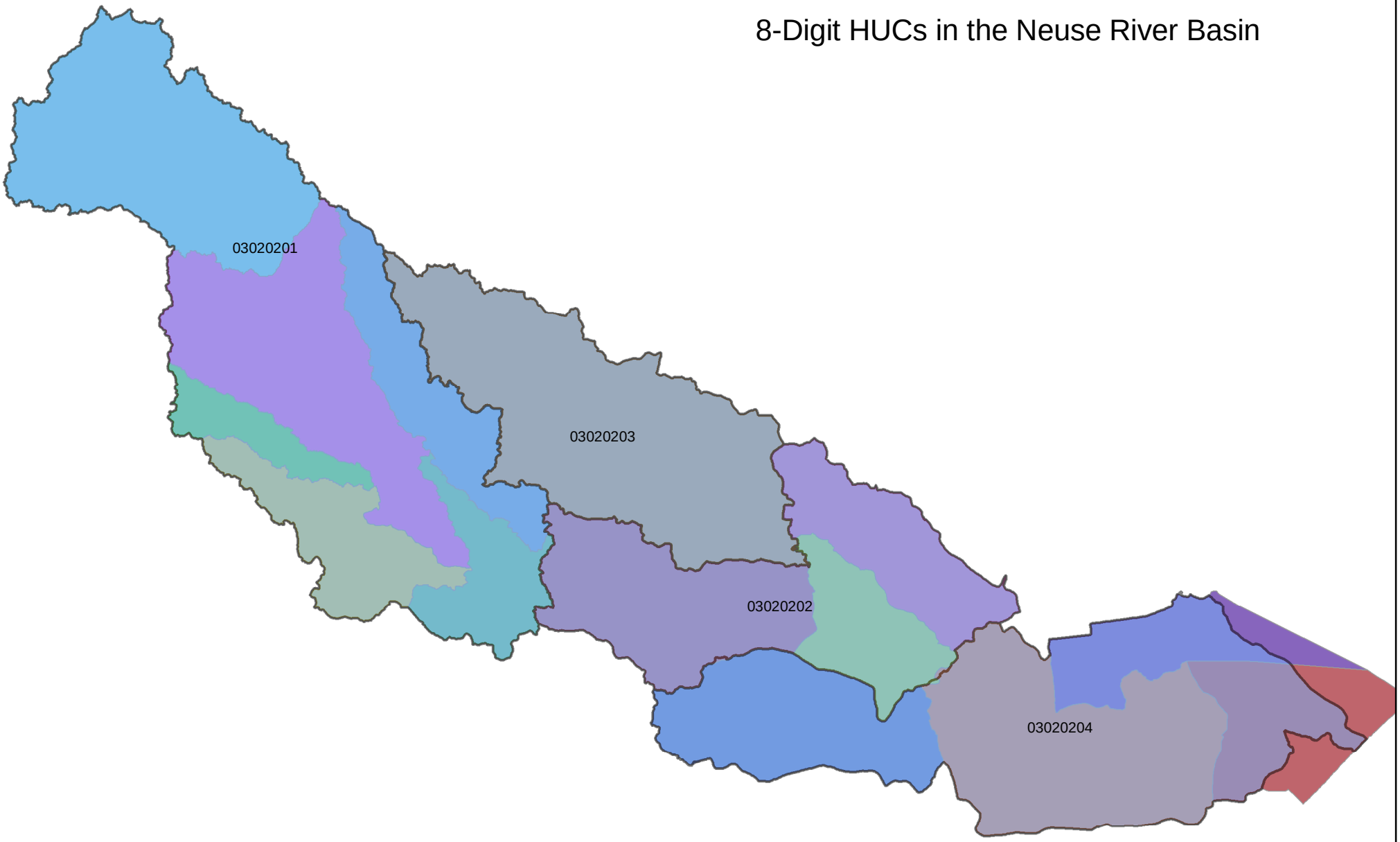

*The different colors represent the old subbasin lines.

10-Digit HUCs in the Neuse River Basin

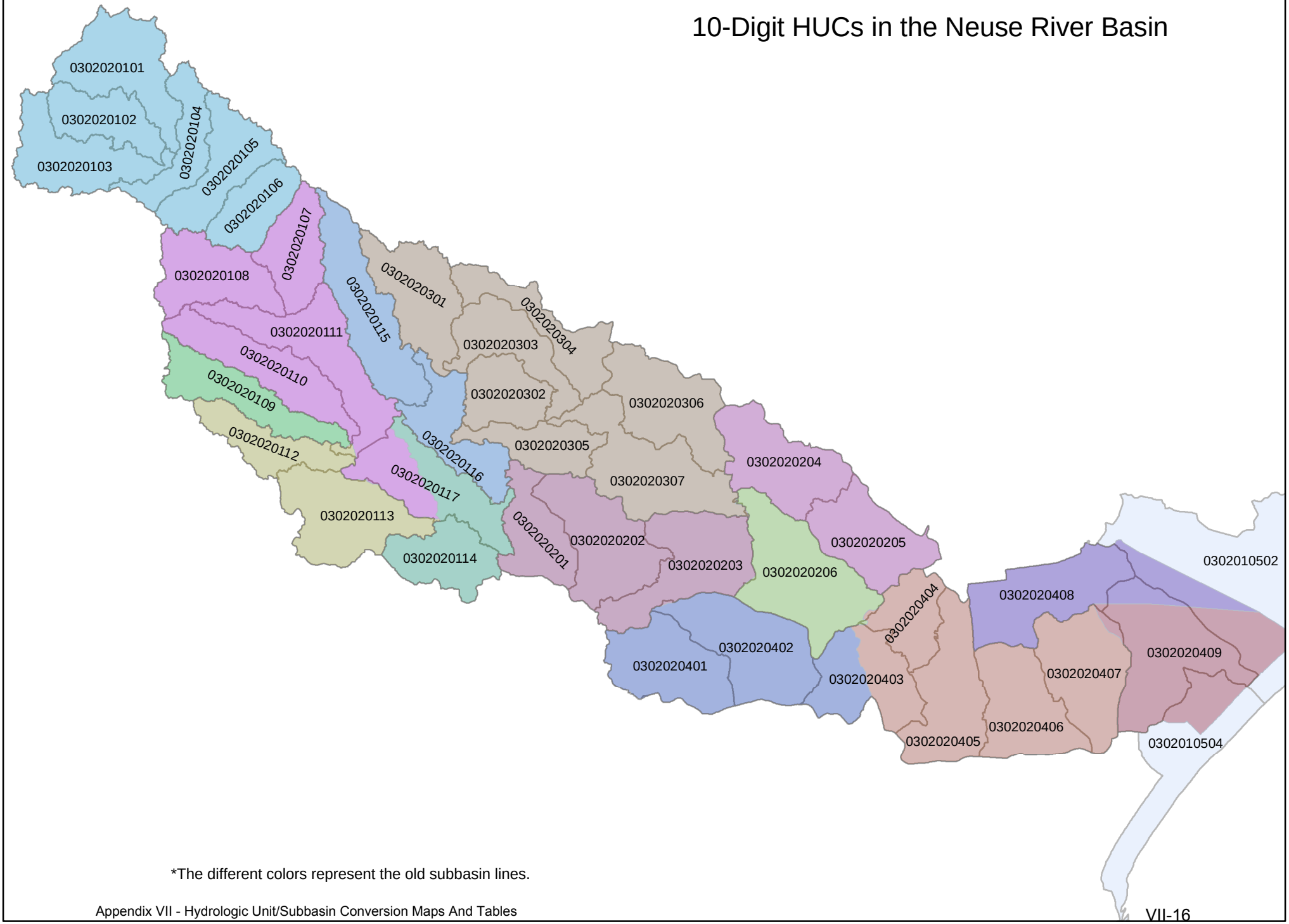

*The different colors represent the old subbasin lines.

Subbasin 03-04-01

10 Digit HUC	Name	12 Digit HUC	Name
0302020101	Flat River	030202010101	North Flat River
		030202010102	South Flat River
		030202010103	Deep Creek
		030202010104	Lake Michie - Flat River
0302020102	Little River	030202010201	North Fork Little River
		030202010202	South Fork Little River
		030202010203	Mountain Creek - Little River
0302020103	Eno River	030202010301	Lake Orange - Eno River
		030202010302	Sevenmile Creek - Eno River
		030202010303	Stony Creek - Eno River
		030202010304	Crooked Creek - Eno River
0302020104	Upper Falls Lake	030202010401	Upper Knap of Reeds Creek
		030202010402	Lower Knap of Reeds Creek
		030202010403	Ellerbe Creek
		030202010404	Panther Creek - Neuse River
0302020105	Lower Falls Lake	030202010501	Lodge Creek
		030202010502	Lick Creek
		030202010503	Beaverdam Creek
		030202010504	Little Lick Creek - Neuse River
		030202010601	New Light Creek
		030202010602	Upper Barton Creek - Neuse River
		030202010603	Horse Creek
		030202010604	Honeycutt Creek - Neuse River

Subbasin 03-04-02

10 Digit HUC	Name	12 Digit HUC	Name
0302020107	Milburnie Lake - Neuse River	030202010701	Richland Creek
		030202010702	Smith Creek
		030202010703	Harris Creek
		030202010704	Perry Creek - Neuse River
		030202010705	Mango Creek - Neuse River
0302020108	Crabtree Creek	030202010801	Upper Crabtree Creek
		030202010802	Turkey Creek
		030202010803	Middle Crabtree Creek
		030202010804	Lower Crabtree Creek
0302020110	Swift Creek	030202011001	Lake Wheeler - Swift Creek
		030202011002	Lake Benson - Swift Creek
		030202011003	Whiteoak Creek
		030202011004	Mahlers Creek - Swift Creek
		030202011005	Little Creek
		030202011006	Piney Grove Cemetery - Swift Creek
		030202011007	Reed Branch - Swift Creek
0302020111	Walnut Creek - Neuse River	030202011101	Walnut Creek
		030202011102	Marks Creek
		030202011103	Poplar Creek - Neuse River
		030202011104	Mill Creek - Neuse River
		030202011105	Buffalo Creek - Neuse River
0302020117	Moccasin Creek - Neuse River	030202011701	Bawdy Creek
		030202011702	Polecat Branch - Neuse River

Subbasin 03-04-03

10 Digit HUC	Name	12 Digit HUC	Name
0302020109	Middle Creek	030202010901	Upper Middle Creek
		030202010902	Middle Middle Creek
		030202010903	Lower Middle Creek

Subbasin 03-04-04

10 Digit HUC	Name	12 Digit HUC	Name
0302020112	Black Creek	030202011201	Little Black Creek - Black Creek
		030202011202	Camp Branch - Black Creek
		030202011203	Holts Lake - Black Creek
0302020113	Mill Creek	030202011301	Upper Hannah Creek
		030202011302	Lower Hannah Creek
		030202011303	Upper Mill Creek
		030202011304	Stone Creek
		030202011305	Middle Mill Creek
		030202011306	Lower Mill Creek

Subbasin 03-04-05

10 Digit HUC	Name	12 Digit HUC	Name
0302020201	Walnut Creek - Neuse River	030202020101	Headwaters Stoney Creek
		030202020102	Outlet Stoney Creek
		030202020103	Seymour Johnson Air Force Base - Neuse
		030202020104	Sleepy Creek
		030202020105	Sleepy Creek - Neuse River
		030202020106	Lake Wakena - Walnut Creek
		030202020107	Walnut Creek - Neuse River
0302020202	Bear Creek - Neuse River	030202020201	West Bear Creek
		030202020202	Headwaters Bear Creek
		030202020203	Outlet Bear Creek
		030202020204	Hardy Mill Run - Neuse River
		030202020205	Falling Creek
		030202020206	City of Kinston - Neuse River
0302020203	Mosley Creek - Neuse River	030202020301	Headwaters Southwest Creek
		030202020302	Outlet Southwest Creek
		030202020303	Yadkin Branch - Neuse River
		030202020304	Briery Run
		030202020305	Stonyton Creek
		030202020306	Mosley Creek
		030202020307	Mosley Creek - Neuse River

Subbasin 03-04-06

10 Digit HUC	Name	12 Digit HUC	Name
0302020115	Upper Little River	030202011501	Headwaters Little River
		030202011502	Upper Buffalo Creek
		030202011503	Cattail Creek - Little River
		030202011504	Lower Buffalo Creek
		030202011505	Long Branch - Little River
0302020116	Lower Little River	030202011601	Little Buffalo Creek
		030202011602	Little Creek - Little River
		030202011603	Dennis Branch - Little River
		030202011604	Buck Swamp - Little River

Subbasin 03-04-07

10 Digit HUC	Name	12 Digit HUC	Name
0302020301	Buckhorn Reservoir	030202030101	Upper Moccasin Creek
		030202030102	Lower Moccasin Creek
		030202030103	Upper Turkey Creek
		030202030104	Lower Turkey Creek
		030202030105	Little Creek - Buckhoren Reservoir
0302020302	Black Creek	030202030201	Great Swamp
		030202030202	Lee Swamp - Black Creek
		030202030203	Aycock Swamp
0302020303	Toisnot Swamp	030202030301	Upper Toisnot Swamp
		030202030302	Whiteoak Swamp
		030202030303	Middle Toisnot Swamp
		030202030304	Lower Toisnot Swamp
0302020304	Wiggins Mill Reservoir - Contentnea Creek	030202030401	Little Swamp - Contentnea Creek
		030202030402	Bloomery Swamp
		030202030403	Hominy Swamp
		030202030404	City of Wilson - Contentnea Creek
		030202030405	Turner Swamp - Contentnea Creek
0302020305	Nahunta Swamp	030202030501	Headwaters Nahunta Swamp
		030202030502	The Slough
		030202030503	Upper Nahunta Swamp
		030202030504	Middle Nahunta Swamp
		030202030505	Lower Nahunta Swamp
0302020306	Little Contentnea Creek	030202030601	Jacobs Branch
		030202030602	Upper Little Contentnea Creek
		030202030603	Middle Swamp
		030202030604	Middle Little Contentnea Creek
		030202030605	Lower Little Contentnea Creek
0302020307	Contentnea Creek	030202030701	Beaman Run - Contentnea Creek
		030202030702	Tyson Marsh - Contentnea Creek
		030202030703	Rainbow Creek - Contentnea Creek
		030202030704	Wheat Swamp Creek
		030202030705	Polecat Branch - Contentnea Creek
		030202030706	Eagle Swamp - Contentnea Creek

Subbasin 03-04-08

10 Digit HUC	Name	12 Digit HUC	Name
0302020206	Hog Island - Neuse River	030202020601	Headwaters Core Creek
		030202020602	Outlet Core Creek
		030202020603	Halfmoon Creek - Neuse River
		030202020604	Pinetree Creek - Neuse River
		030202020605	Headwaters Bachelor Creek
		030202020606	Outlet Bachelor Creek
		030202020607	Hog Island - Neuse River

Subbasin 03-04-09

10 Digit HUC	Name	12 Digit HUC	Name
0302020204	Clayroot Swamp - Swift Creek	030202020401	Headwaters Swift Creek
		030202020402	Fork Swamp - Swift Creek
		030202020403	Creeping Swamp
		030202020404	Clayroot Swamp
		030202020405	Clayroot Swamp - Swift Creek
0302020205	Swift Creek	030202020501	Palmetto Swamp
		030202020502	Mauls Swamp
		030202020503	Town of Vanceboro - Swift Creek
		030202020504	Headwaters Little Swift Creek
		030202020505	Fisher Swamp - Little Swift Creek
		030202020506	Swift Creek

Subbasin 03-04-10

10 Digit HUC	Name	12 Digit HUC	Name
0302020403	Lower Trent River	030202040303	Headwaters Brice Creek
		030202040304	Outlet Brice Creek
		030202040305	City of New Bern - Trent River
0302020404	Upper Broad Creek - Neuse River	030202040401	City of New Bern - Neuse River
		030202040402	Headwaters Upper Broad Creek
		030202040403	Outlet Upper Broad Creek
		030202040404	Northwest Creek - Neuse River
0302020405	Cherry Point - Neuse River	030202040501	Goose Creek
		030202040502	Cherry Point Marine Corp Air Station -
		030202040503	Beard Creek
		030202040504	Cherry Point - Hancock Creek
		030202040505	Cherry Point - Neuse River
0302020406	Town of Oriental - Neuse River	030202040601	Dawson Creek
		030202040602	Clubfoot Creek
		030202040603	Greens Creek
		030202040604	Adams Creek
		030202040605	Town of Oriental - Neuse River
0302020407	Neuse River	030202040701	South River
		030202040702	South River - Neuse River
		030202040703	Broad Creek
		030202040704	Turnagain Bay - Rattan Bay
		030202040705	Neuse River

Subbasin 03-04-11

10 Digit HUC	Name	12 Digit HUC	Name
0302020401	Upper Trent River	030202040101	Headwaters Trent River
		030202040102	Headwaters Tuckahoe Swamp
		030202040103	Outlet Tuckahoe Swamp
		030202040104	Joshua Creek - Trent River
		030202040105	Town of Comfort - Trent River
		030202040106	Little Chinquapin Branch - Trent River
0302020402	Middle Trent River	030202040201	Chinquapin Branch
		030202040202	Rattlesnake Branch - Beaver Creek
		030202040203	Heath Mill Run - Beaver Creek
		030202040204	Town of Trenton - Trent River
		030202040205	Beaverdam Creek - Trent River
		030202040206	Town of Pollocksville - Trent River
0302020403	Lower Trent River	030202040301	Mill Creek
		030202040302	Island Creek - Trent River

Subbasin 03-04-12

10 Digit HUC	Name	12 Digit HUC	Name
0302020114	Falling Creek	030202011401	Brooks Swamp
		030202011402	Thunder Swamp - Thoroughfare Swamp
		030202011403	Upper Falling Creek
		030202011404	Lower Falling Creek
0302020117	Moccasin Creek - Neuse River	030202011703	Moccasin Creek
		030202011704	Charles Branch - Beaverdam Creek
		030202011705	Quaker Neck Lake - Neuse River

Subbasin 03-04-13

10 Digit HUC	Name	12 Digit HUC	Name
0302010502	Pamlico Sound - Ocracoke Inlet	030201050201	Deep Cove - Middle Ground
		030201050202	Middle Ground - Grant Shoal
0302020408	Jones Bay - Bay River	030202040801	Upper Bay River
		030202040802	Middle Bay River
		030202040803	Lower Bay River
		030202040804	Jones Bay
		030202040805	Middle Bay
0302020409	Neuse River - Pamlico Sound	030202040904	Neuse River - Pamlico Sound

Subbasin 03-04-14

10 Digit HUC	Name	12 Digit HUC	Name
0302010502	Pamlico Sound - Ocracoke Inlet	030201050202	Middle Ground - Grant Shoal
		030201050206	Town of Portsmouth - Portsmouth Island
		030201050207	Pamlico Sound - Ocracoke Inlet
0302020409	Neuse River - Pamlico Sound	030202040901	West Thorofare Bay - Long Bay
		030202040902	Cedar Island - West Bay
		030202040903	Portsmouth Island - Pamlico Sound
		030202040904	Neuse River - Pamlico Sound
0302010504	Cape Lookout Shoals - Core Banks	030201050401	Core Banks - Drum Inlet