

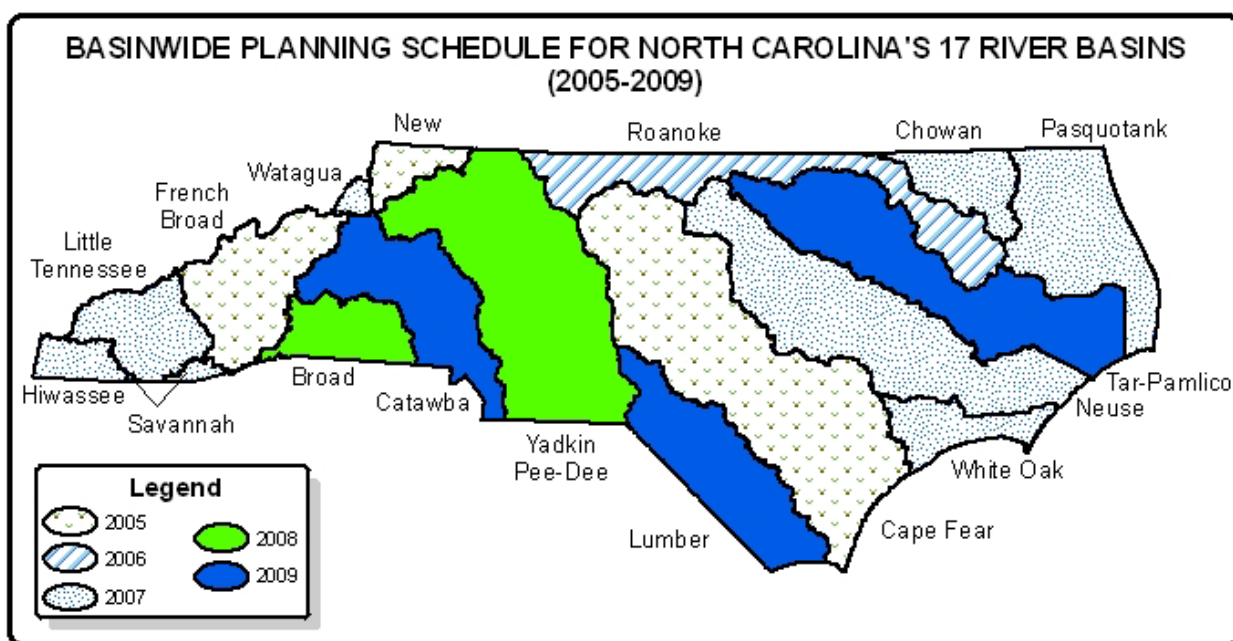
# Introduction

## What is Basinwide Water Quality Planning?

Basinwide water quality planning is a watershed-based approach to restoring and protecting the quality of North Carolina's surface waters. The NC Division of Water Quality (DWQ) prepares Basinwide water quality plans for each of the 17 major river basins in the state (Figure 1 and Table 1). Preparation of a basinwide water quality plan is a five-year process, which is broken down into three phases (Table 2).

While these plans are prepared by DWQ, their implementation and the protection of water quality entail the coordinated efforts of many agencies, local governments and stakeholder groups throughout the state. The first cycle of plans was completed in 1998. Each plan is updated at five-year intervals.

Figure 1 Basinwide Planning Schedule (2005 to 2009)



## Goals of Basinwide Water Quality Planning

The goals of basinwide planning are to:

- Identify water quality problems and restore full use to Impaired waters.
- Identify and protect high value resource waters.
- Protect unimpaired waters yet allow for reasonable economic growth.

DWQ accomplishes these goals through the following objectives:

- Collaborate with other agencies to develop appropriate management strategies. This includes providing agencies information related to financial and funding opportunities.
- Assure equitable distribution of waste assimilative capacity.
- Evaluate cumulative effects of pollution.
- Improve public awareness and involvement.
- Regulate point and nonpoint sources of pollution where other approaches are not successful.

## **Benefits of Basinwide Water Quality Planning**

Basinwide planning and management benefits water quality by:

- Focusing resources on one river basin at a time.
- Using sound ecological planning and fostering comprehensive NPDES permitting by working on a watershed scale.
- Ensuring better consistency and equitability by clearly defining the program's long-term goals and approaches regarding permits and water quality improvement strategies.
- Fostering public participation to increase involvement and awareness about water quality.
- Integrating and coordinating programs and agencies to improve implementation of point and nonpoint source pollution reduction strategies.

## **How You Can Get Involved**

To assure that basinwide plans are accurately written and effectively implemented, it is important for citizens and local stakeholders to participate in all phases of the planning process. You may contact the basinwide planner responsible for your basin anytime during the plan's development. Upon request, the basin planner can also present water quality information and basin concerns to local stakeholder groups.

To make the plan more inclusive, DWQ is coordinating with the local Soil and Water Conservation Districts (SWCD), council of governments, NC Cooperative Extension Service, the county Natural Resources Conservation Service (NRCS), and stakeholder groups to develop language and identify water quality concerns throughout the basin. Citizens and local communities can also be involved during the planning process by contacting their county extension service or local SWCD.

During the public comment period, the draft plan is available online and by request for a period of at least 30 days. DWQ welcomes written comments and questions during this phase of the planning process and will incorporate comments and suggestions when appropriate.

## **Division of Water Quality Functions and Locations**

For more information on the basinwide planning process, DWQ activities, or contacts, visit <http://h2o.enr.state.nc.us/basinwide/> or call (919) 733-5083 and ask for the basin planner responsible for your basin of interest. You can also contact the appropriate Regional Office (Figure 2) for additional information. For general questions about the Department of Environment and Natural Resources, contact the Customer Service Center at 1-877-623-6748.

Table 1 Basinwide Planning Schedule (2004 to 2011)

Basin	DWQ Biological Data Collection	Draft Out For Public Review	Final Plan Receives EMC Approval	Begin NPDES Permit Issuance
Chowan	Summer 2005	7/2007	9/2007	11/2007
Pasquotank	Summer 2005	7/2007	9/2007	12/2007
Neuse	Summer 2005	9/2007	11/2007	1/2008
Broad	Summer 2005	1/2008	3/2008	7/2008
Yadkin-Pee Dee	Summer 2006	3/2008	5/2008	9/2008
Lumber	Summer 2006	1/2009	3/2009	7/2009
Tar-Pamlico	Summer 2007	5/2009	7/2009	9/2009
Catawba	Summer 2007	7/2009	9/2009	12/2009
French Broad	Summer 2007	3/2010	4/2010	7/2010
New	Summer 2008	8/2010	11/2010	1/2011
Cape Fear	Summer 2008	9/2010	11/2010	2/2011
Roanoke	Summer 2004	7/2006	9/2006	1/2007
White Oak	Summer 2004	3/2007	5/2007	6/2007
Savannah	Summer 2004	1/2007	3/2007	8/2007
Watauga	Summer 2004	11/2006	1/2007	9/2007
Hiwassee	Summer 2004	1/2007	3/2007	8/2007
Little Tennessee	Summer 2004	1/2007	3/2007	10/2007

Note: A basinwide plan was completed for all 17 basins during the second cycle (1998 to 2003).

Table 2 Five-Year Planning Process for Development of an Individual Basinwide Plan

<b>Years 1 – 2</b>  <b>Water Quality Data Collection and Identification of Goals and Issues</b>	<ul style="list-style-type: none"> <li>Identify sampling needs</li> <li>Conduct biological monitoring activities</li> <li>Conduct special studies and other water quality sampling activities</li> <li>Coordinate with local stakeholders and other agencies to continue to implement goals within current basinwide plan</li> </ul>
<b>Years 2 – 3</b>  <b>Data Analysis and Collect Information from State and Local Agencies</b>	<ul style="list-style-type: none"> <li>Gather and analyze data from sampling activities</li> <li>Develop use support ratings</li> <li>Conduct special studies and other water quality sampling activities</li> <li>Work with state and local agencies to establish goals and objectives</li> <li>Identify and prioritize issues for the next basin cycle</li> <li>Develop preliminary pollution control strategies</li> <li>Coordinate with local stakeholders and other state/local agencies</li> </ul>
<b>Years 3 – 5</b>  <b>Preparation of Draft Basinwide Plan, Public Review, Approval of Plan, Issue NPDES Permits, and Begin Implementation of Plan</b>	<ul style="list-style-type: none"> <li>Develop draft basinwide plan based on water quality data, use support ratings, and recommended pollution control strategies</li> <li>Circulate draft basinwide plan for review and present draft plan for public review</li> <li>Revise plan (when appropriate) to reflect public comments</li> <li>Submit plan to Environmental Management Commission for approval</li> <li>Issue NPDES permits</li> <li>Coordinate with other agencies and local interest groups to prioritize implementation actions</li> <li>Conduct special studies and other water quality sampling activities</li> </ul>

## Some Other Reference Materials

There are several reference documents and websites that provide additional information about basinwide planning and the basin's water quality. These include:

- *Supplemental Guide To North Carolina's Basinwide Planning* (January 2007) This document includes general information about water quality issues and programs to address these issues. It is intended to be an informational document on water quality. Visit the website at <http://h2o.enr.state.nc.us/basinwide/SupplementalGuide.htm> to download this document.
- *Basinwide Assessment Report Savannah River Basin* (April 2005). This technical report presents physical, chemical, and biological data collected in the Savannah basin. This report can be found on the DWQ Environmental Sciences Section (ESS) website at <http://www.esb.enr.state.nc.us/>.
- *Savannah River Basinwide Water Quality Management Plan* (May 1997; March 2002). These first basinwide plans for the Savannah River basin present water quality data, information, and recommended management strategies for the first two five-year cycles.
- *North Carolina's Basinwide Approach to Water Quality Management: Program Description* (Creager, C.S. and J.P. Baker, 1991). NC DWQ Water Quality Section. Raleigh, NC.

## How to Read the Basinwide Plan

### Chapters 1 - 2: Subbasin and Watershed Information

- Summarizes information and data by subbasin, including:
  - Recommendations from the previous basin plan.
  - Achievements, current priority issues and concerns.
  - Impaired waters and water with notable impacts.
  - Goals and recommendations for the next five years by subbasin.

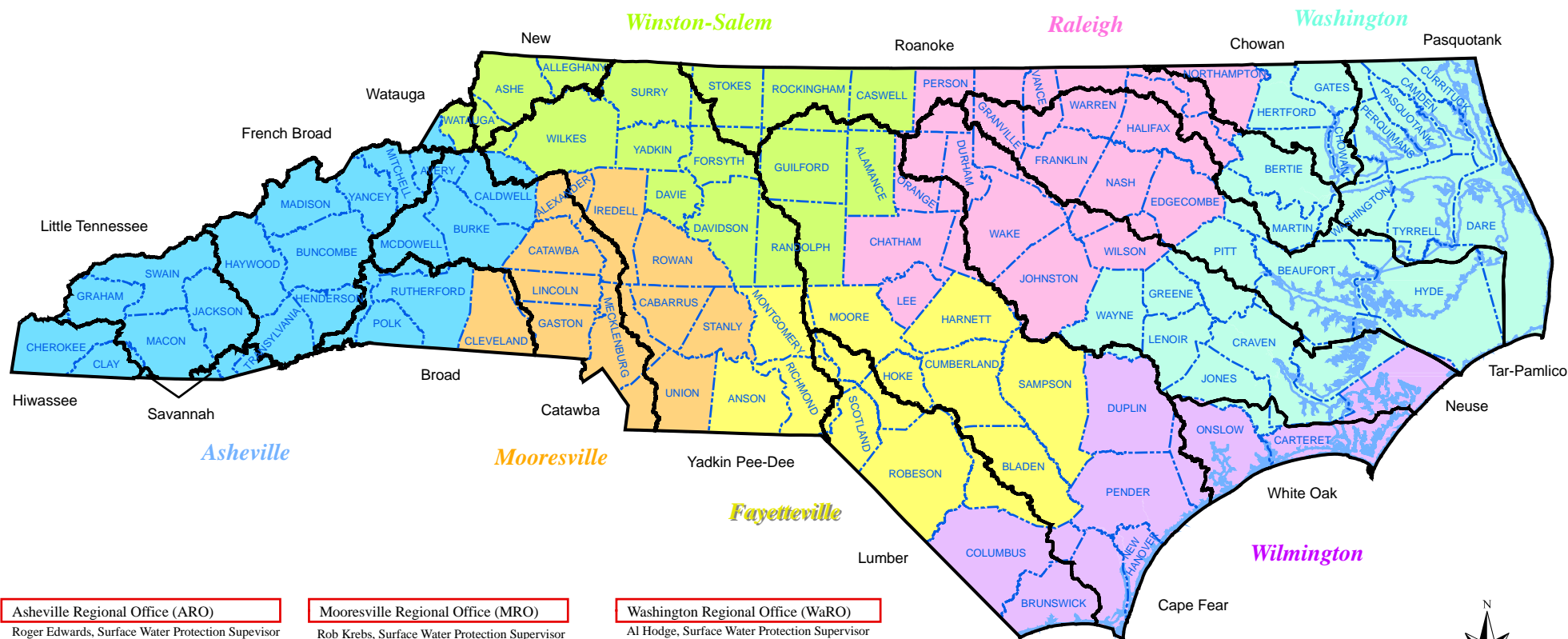
### Chapter 3 – 11

- Presents information on various topics of interest to the protection and restoration of water quality in the basin, including:
  - Stream classifications.
  - Population and land cover changes.
  - Water Quality stressors.
  - Agricultural, forestry and permitting activities in the basin.
  - Water and natural resources.
  - Local initiatives.

### Appendices

- Population and land use changes over time and local governments in the basin.
- Water quality data collected by DWQ, use support methodology and 303(d) listing.
- NPDES dischargers and general stormwater permits.
- Points of contact, and a glossary of terms and acronyms.

**North Carolina Department of Environment and Natural Resources  
Division of Water Quality Regional Offices**



## Asheville Regional Office (ARO)

Roger Edwards, Surface Water Protection Supervisor  
Landon Davidson, Aquifer Protection Supervisor  
2090 US Highway 70  
Swannanoa, NC 28778  
COURIER 12-59-01  
Phone: (828) 296-4500  
Fax: (828) 299-7043

Avery	Haywood	Polk
Buncombe	Henderson	Rutherford
Burke	Jackson	Swain
Caldwell	Macon	Transylvania
Cherokee	Madison	Yancey
Clay	McDowell	
Graham	Mitchell	

## Moore'sville Regional Office (MRO)

Rob Krebs, Surface Water Protection Supervisor  
Andrew Pitner, Aquifer Protection Supervisor  
610 East Center Avenue / Suite 301  
Mooresville, NC 28115  
COURIER 09-08-06  
Phone: (704) 663-1699  
Fax: (704) 663-6040

Alexander	Lincoln
Cabarrus	Mecklenburg
Catawba	Rowan
Cleveland	Stanly
Gaston	Union
Iredell	

## Washington Regional Office (WaRO)

Al Hodge, Surface Water Protection Supervisor  
David May, Aquifer Protection Supervisor  
943 Washington Square Mall  
Washington, NC 27889  
COURIER 16-04-01  
Phone: (252) 946-6481  
Fax: (252) 946-9215  
Fax: (252) 975-3716

Beaufort	Gates	Pamlico
Bertie	Greene	Pasquotank
Camden	Hertford	Perquimans
Chowan	Hyde	Pitt
Craven	Jones	Tyrrell
Currituck	Lenoir	Washington
Dare	Martin	Wayne

## Winston-Salem Regional Office (WSRO)

Steve Tedder, Surface Water Protection Supervisor  
Sherri Knight, Aquifer Protection Supervisor  
585 Waughtown Street  
Winston-Salem, NC 27107  
COURIER 13-15-01  
Phone: (336) 771-5000  
Fax: (336) 771-4631

Alamance	Forsyth	Watauga
Alleghany	Guilford	Wilkes
Ashe	Randolph	Yadkin
Caswell	Rockingham	
Davidson	Stokes	
Davie	Surry	

## Fayetteville Regional Office (FRO)

Belinda Henson, Surface Water Protection Supervisor  
Art Barnhardt, Aquifer Protection Supervisor  
225 Green Street  
Systel Building Suite 714  
Fayetteville, NC 28301-5043  
14-56-25  
Phone: (910) 433-3300  
Fax: (910) 486-0707

Anson	Moore
Bladen	Richmond
Cumberland	Robeson
Harnett	Sampson
Hoke	Scotland
Montgomery	

## Raleigh Regional Office (RRO)

Chuck Wakild, Surface Water Protection Supervisor  
Jay Zimmerman, Aquifer Protection Supervisor  
3800 Barrett Drive  
Raleigh, NC 27609  
COURIER 52-01-00  
Phone: (919) 791-4200  
Fax: (919) 571-4718

Chatham	Johnston	Vance
Durham	Lee	Wake
Edgecombe	Nash	Warren
Franklin	Northampton	Wilson
Granville	Orange	
Halifax	Person	

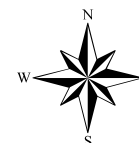
## Wilmington Regional Office (WiRO)

Ed Beck, Surface Water Protection Supervisor  
Charlie Stehman, Aquifer Protection Supervisor  
127 Cardinal Drive Extension  
Wilmington, NC 28405-2845  
COURIER 04-16-33  
Phone: (910) 796-7215  
Fax: (910) 350-2004

Brunswick	New Hanover
Carteret	Onslow
Columbus	Pender
Duplin	

## Central Office

DENR  
DIVISION OF WATER QUALITY  
1617 MAIL SERVICE CENTER  
RALEIGH NC 27699-1617  
COURIER 52-01-00  
Phone: (919) 733-7015  
Fax: (919) 733-2496



Planning Section  
Basinwide Planning Unit  
January 2007

