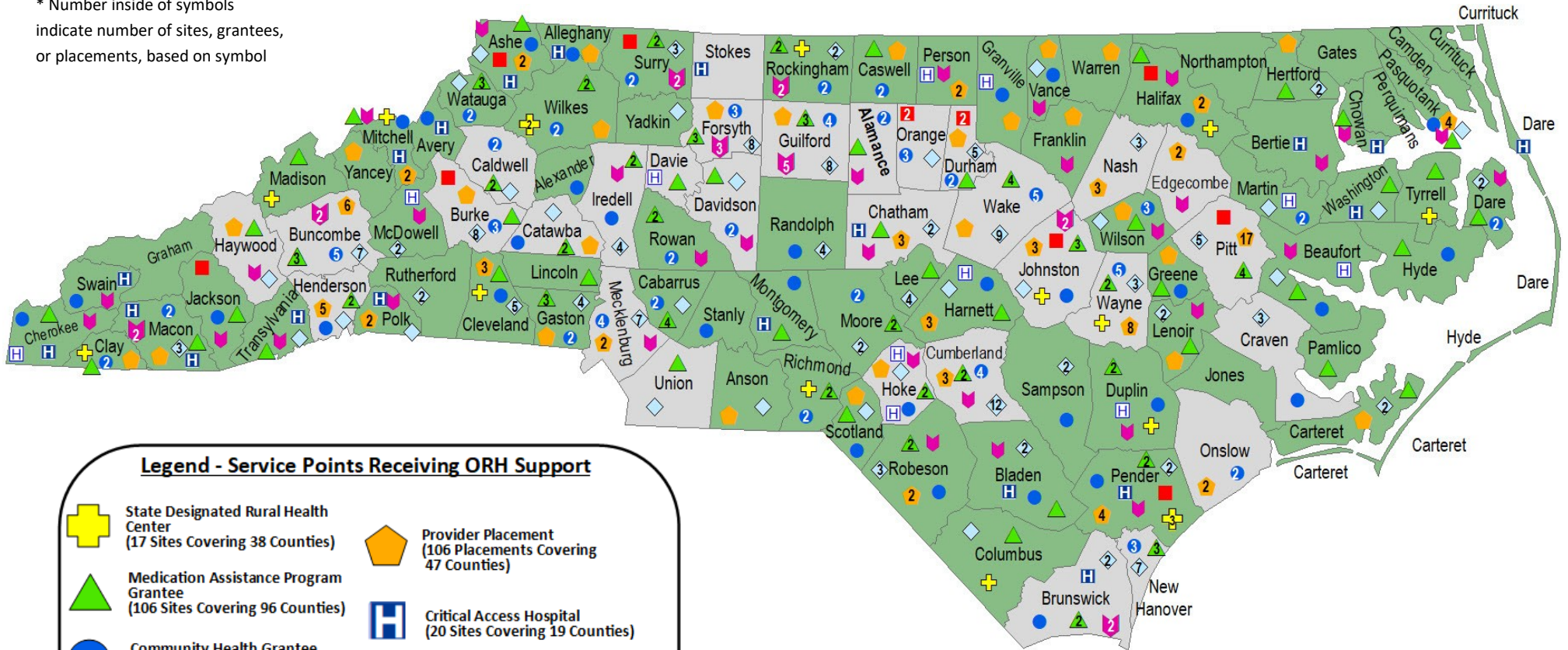














North Carolina Office of Rural Health Service Points and Coverage Map SFY 2019

* Number inside of symbols indicate number of sites, grantees, or placements, based on symbol



Legend - Service Points Receiving ORH Support

- | | | | |
|---|---|---|---|
|  | State Designated Rural Health Center
(17 Sites Covering 38 Counties) |  | Provider Placement
(106 Placements Covering 47 Counties) |
|  | Medication Assistance Program Grantee
(106 Sites Covering 96 Counties) |  | Critical Access Hospital
(20 Sites Covering 19 Counties) |
|  | Community Health Grantee
(114 Grantees Covering 98 Counties) |  | Small Rural Hospital
(12 Sites Covering 11 Counties) |
|  | Farmworker Health Grantee
(12 Grantees Covering 61 Counties) |  | Health Information Technology Program Electronic Health Record Grantee
(166 Grantees Covering 59 Counties) |
|  | Telepsychiatry Site
(53 Sites Covering 41 Counties) | | |
|  | Rural County (70 Counties) | | |
|  | Urban County (30 Counties) | | |



NC DEPARTMENT OF
**HEALTH AND
HUMAN SERVICES**
Office of Rural Health

Data as of June 30, 2019