

Falls Lake State Recreation Area

ROLLING VIEW






















Campground and Day-Use Area

4201 Baptist Road, Durham, NC 27703

GPS: 36.0085, -78.7291

falls.lake@ncparks.gov 919-676-1027

LEGEND

-  Accessible
-  Amphitheater
-  Bathhouse
-  Boat Ramps
-  Campsite
-  Campsite with Water and Electric
-  Duplex Campsite with Water and Electric
-  Group Campsite
-  Community Building
-  Dump Station
-  Entrance Station
-  Fishing Pier
-  Hiking Trail
-  Segment of the Mountains-to-Sea State Trail within Falls Lake State Recreation Area
-  Information
-  Park Boundary
-  Parking
-  Park Gates
-  Picnic Area
-  Picnic Shelter
-  Playground
-  Restrooms
-  Roads
-  Swimming Area

