









# HAW RIVER STATE PARK IRON ORE BELT ACCESS

## LEGEND

-  Hiking Trails
-  Parking
-  Park Boundary
-  Park Gate
-  Park Office / Main Lodge
-  Picnic Area
-  Restrooms
-  Roads

## TRAILS

Great Blue Heron Loop Trail	3.2 mi	moderate	orange	<span style="border: 1px solid orange; width: 10px; height: 10px; display: inline-block;"></span>
Connector Trail	0.35 mi	easy	white	<span style="border: 1px solid white; width: 10px; height: 10px; display: inline-block;"></span>

**THE SUMMIT  
ENVIRONMENTAL EDUCATION  
& CONFERENCE CENTER**

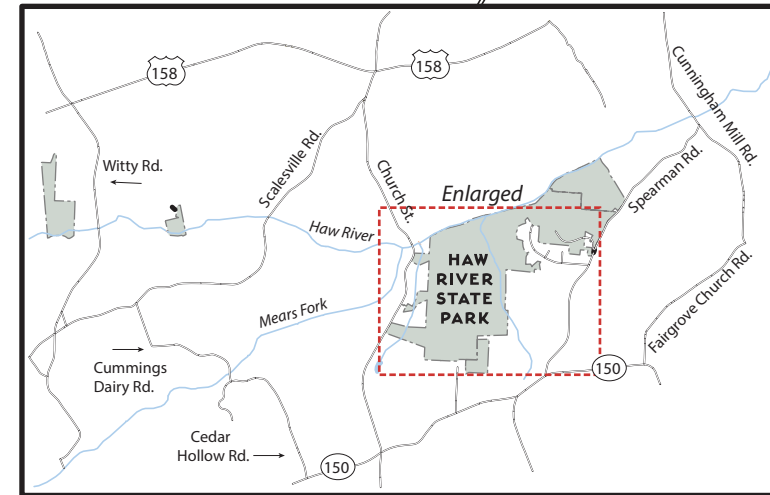


**IRON ORE BELT**

Great Blue Heron Loop Trail

Church Street

Spearman Road



North



0 500 1,000 Feet

