Kerr Lake State Recreation Area

6254 Satterwhite Point Rd. Henderson, NC 27537
GPS: 36.4411, -78.3688

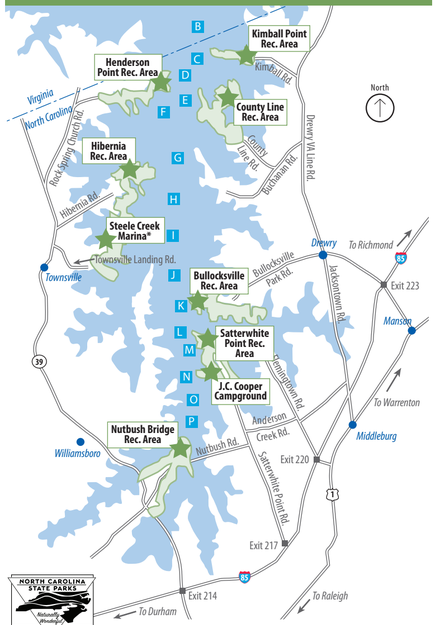

* Steele Creek Marina is privately owned and independently operated

Legend

Accessible	Dump Station	Parking
Ampitheater	Dumpster	Picnic Area
Bathhouse	Entrance Station	Picnic Shelter
Boat Ramp	Fishing	Playground
200 Campsite	Group Camping	Restroom
200 Electric Campsite	Hiking Trail	Road
Cemetery	Marina Office	Swimming
Community Building	Navigational Buoy	Telephone
Concession Stand	Park Boundary	Visitor Center

Henderson Point Recreation Area

1427 Reverend Henderson Rd.
Henderson, NC 27537
GPS: 36.5312, -78.3461

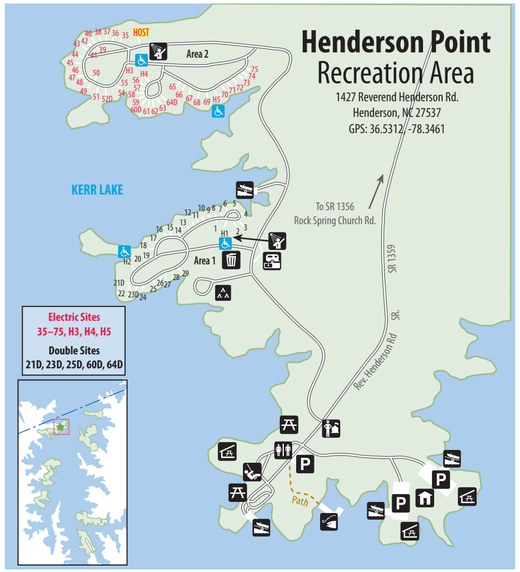

Nutbush Bridge Recreation Area

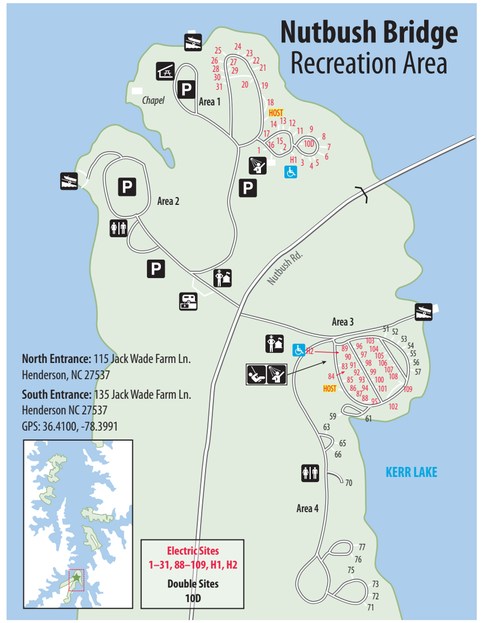

North Entrance: 115 Jack Wade Farm Ln.
Henderson, NC 27537

South Entrance: 135 Jack Wade Farm Ln.
Henderson NC 27537
GPS: 36.4100, -78.3991

Hibernia Recreation Area

2041 Hibernia Rd. Henderson, NC 27537
GPS: 36.5047, -78.3761

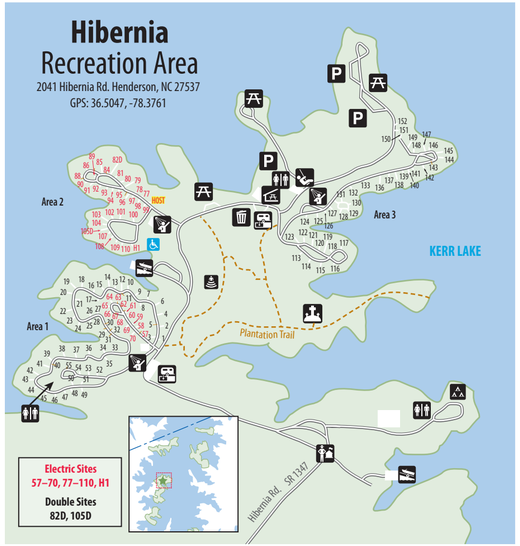

Satterwhite Point Recreation Area

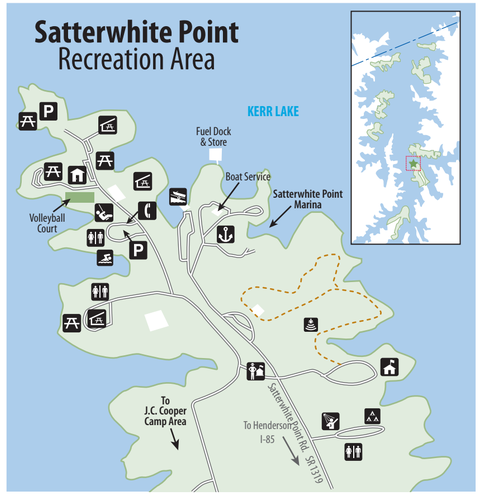

Kimball Point Recreation Area

460 Kimball Point Rd. Manson, NC 27553
GPS: 36.5367, -78.3099

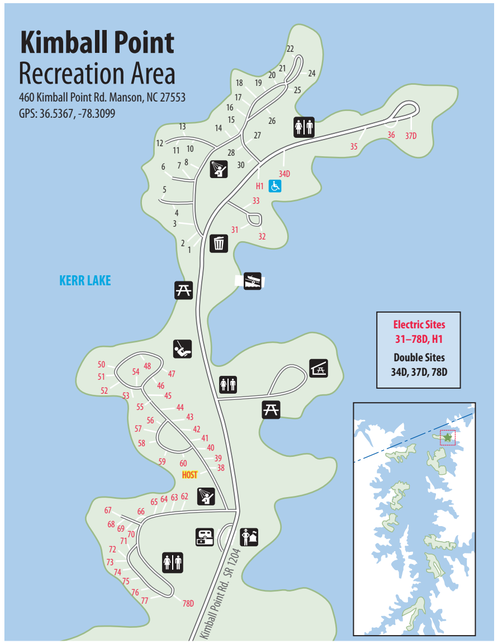

J.C. Cooper Campground *at Satterwhite Point*

20 Shoreline Ln. Henderson, NC 27537
GPS: 36.4411, -78.3688

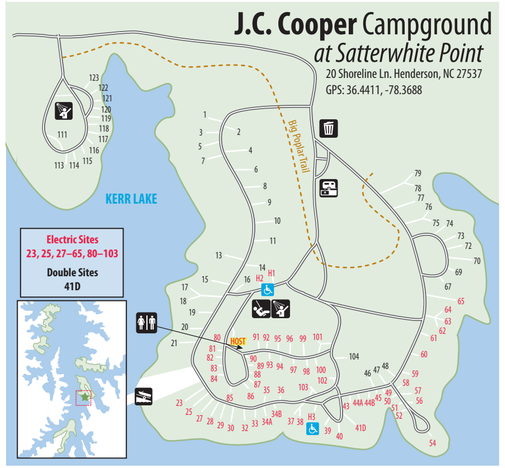

County Line Recreation Area

200 County Line Park Rd. Manson, NC 27553 GPS: 36.5247, -78.3163

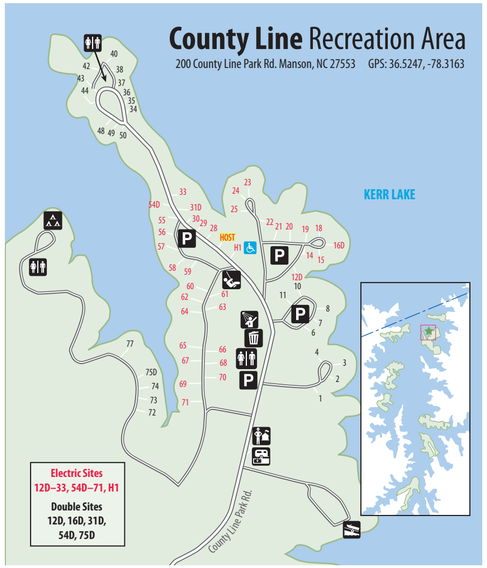

Bullocksville Recreation Area
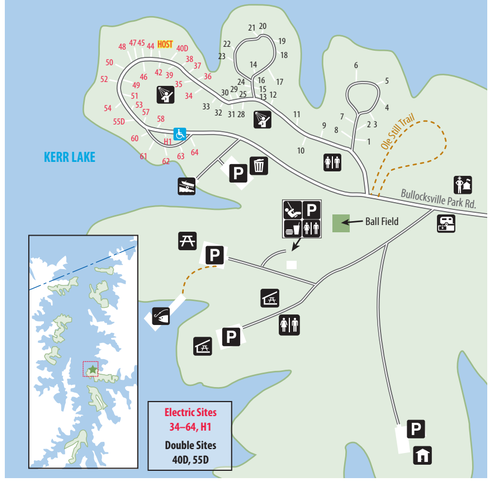
3050 Bullocksville Park Rd. Manson, NC 27553 GPS: 36.4577, -78.3631