LUMBER RIVER STATE PARK

Chalk Banks Access

GPS: 34.898905, -79.354884

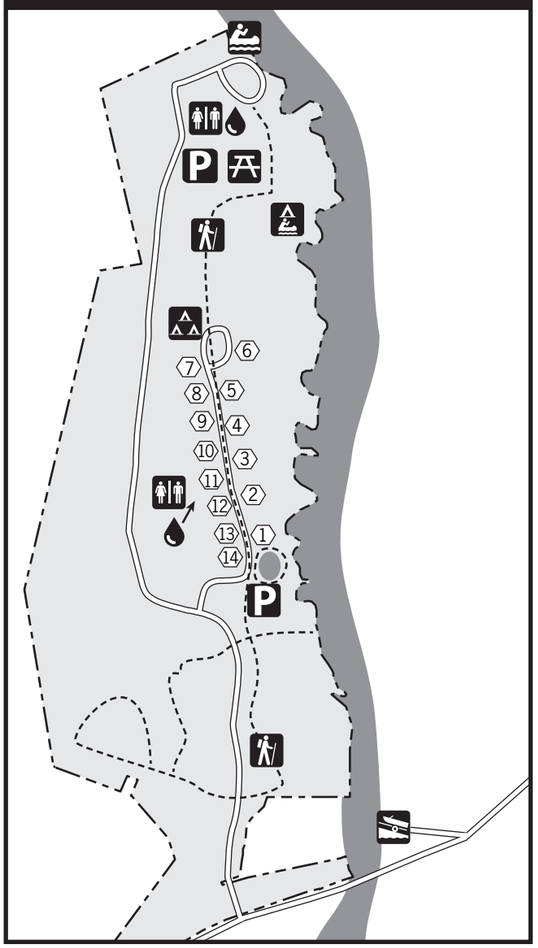

Princess Ann Access

GPS: 34.390023, -79.002225

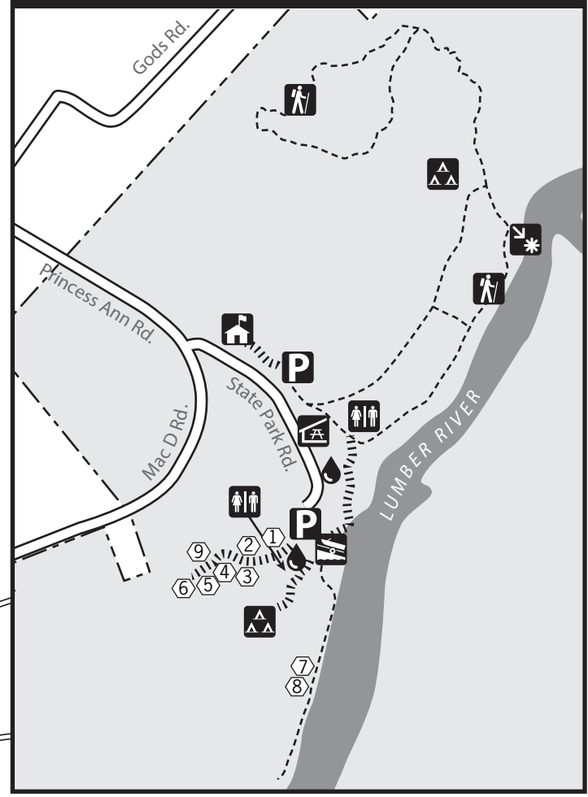

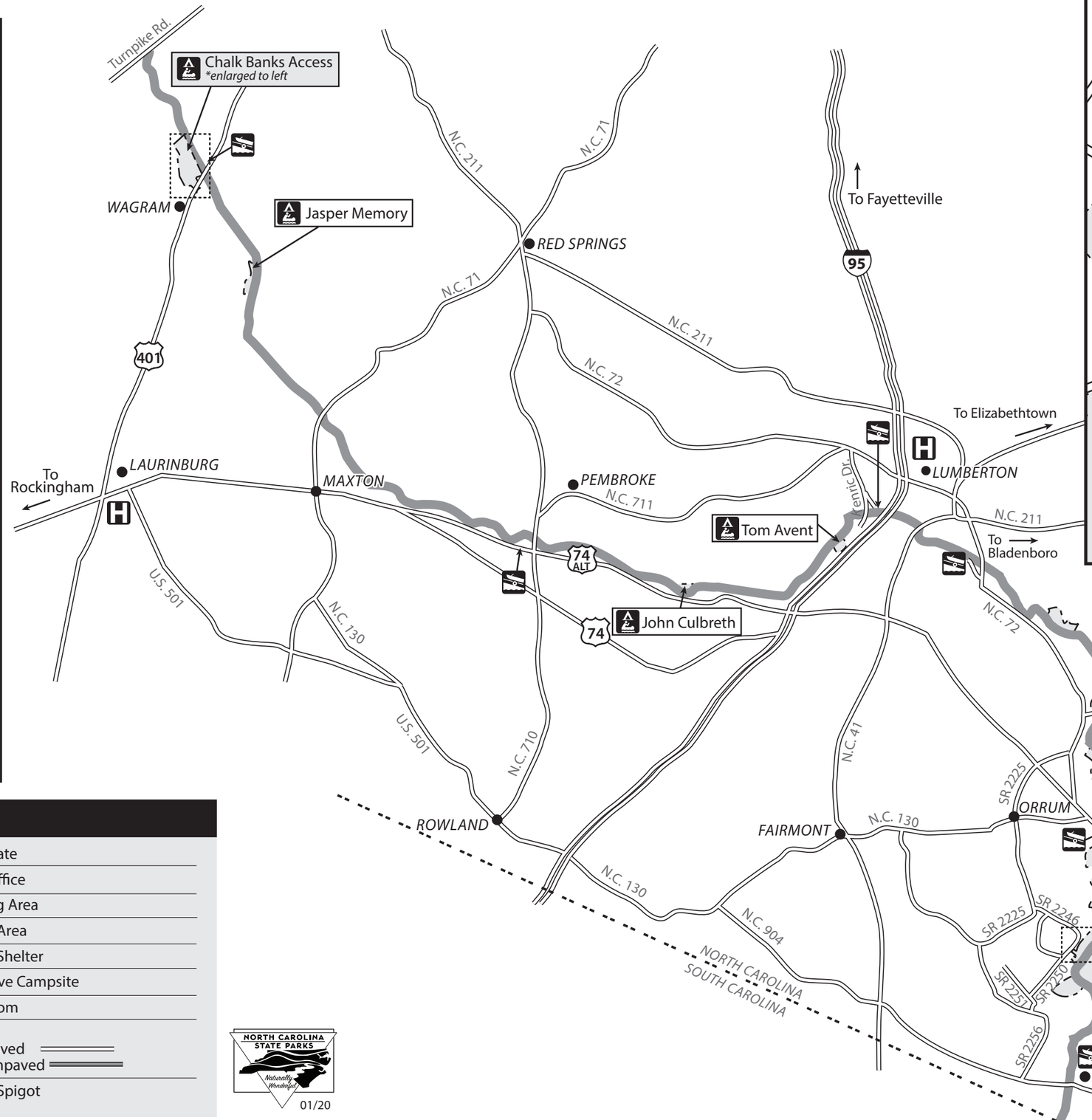

LEGEND

- Boat Ramp
- Footpath
- Group Camping
- Hiking Trail
- Hospital Emergency Dial 911
- Lumber River
- Observation Deck
- Paddle Access
- Paddle-In Camping
- Park Boundary
- Park Gate
- Park Office
- Parking Area
- Picnic Area
- Picnic Shelter
- Primitive Campsite
- Restroom
- Road
  - Paved
  - Unpaved
- Water Spigot

NORTH CAROLINA STATE PARKS
Naturally Wonderful

01/20