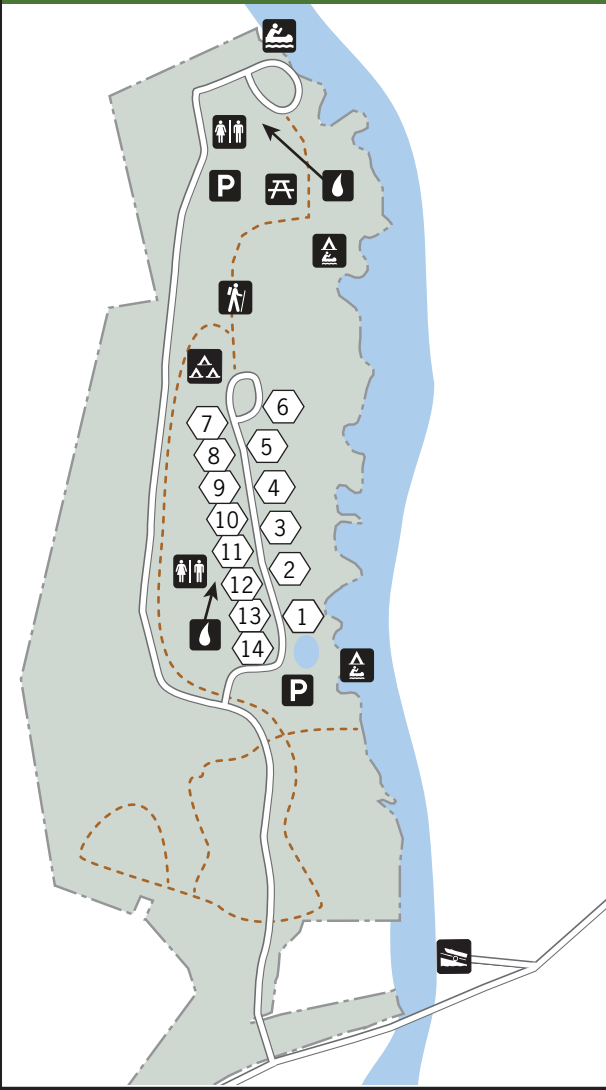


LUMBER RIVER STATE PARK

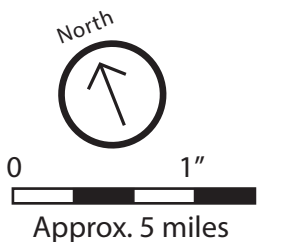
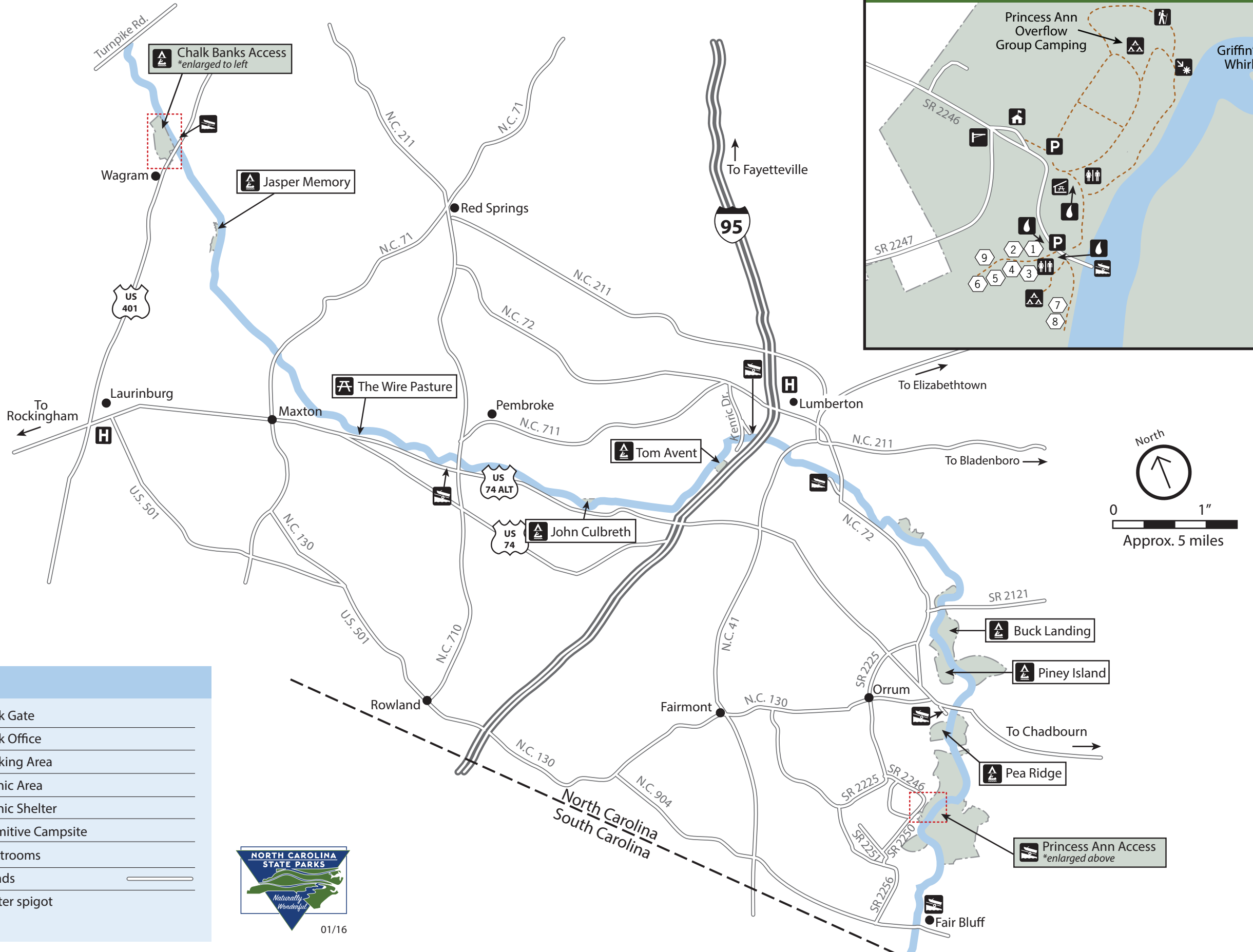
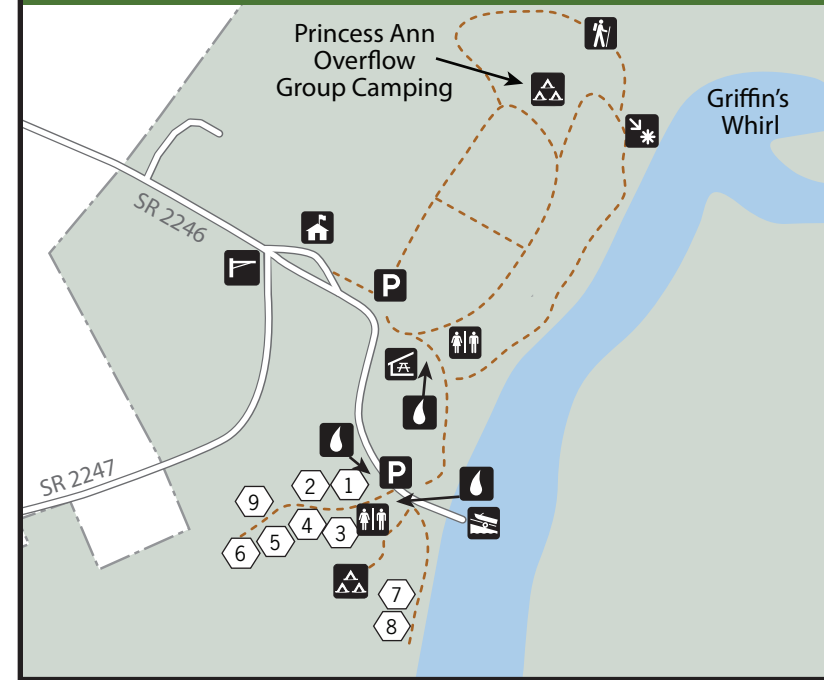
Chalk Banks Access

GPS: 34.898905, -79.354884



Princess Ann Access

GPS: 34.390023, -79.002225



LEGEND

- | | |
|--------------------|--------------------|
| Boat Ramp | Park Gate |
| Canoe Access | Park Office |
| Canoe-In Camping | Parking Area |
| Group Camping | Picnic Area |
| Hiking Trails | Picnic Shelter |
| Hospital | Primitive Campsite |
| Emergency Dial 911 | Restrooms |
| Lumber River | Roads |
| Observation Deck | Water spigot |
| Park Boundary | |

