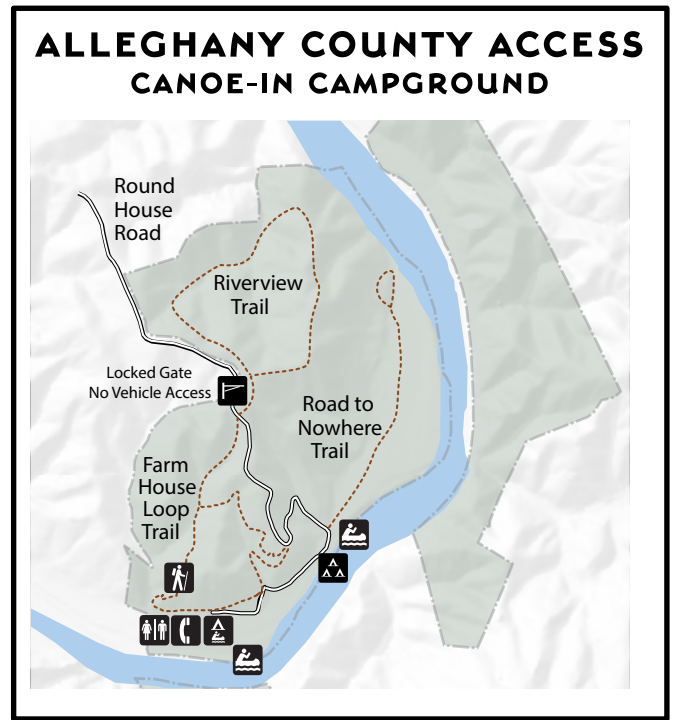
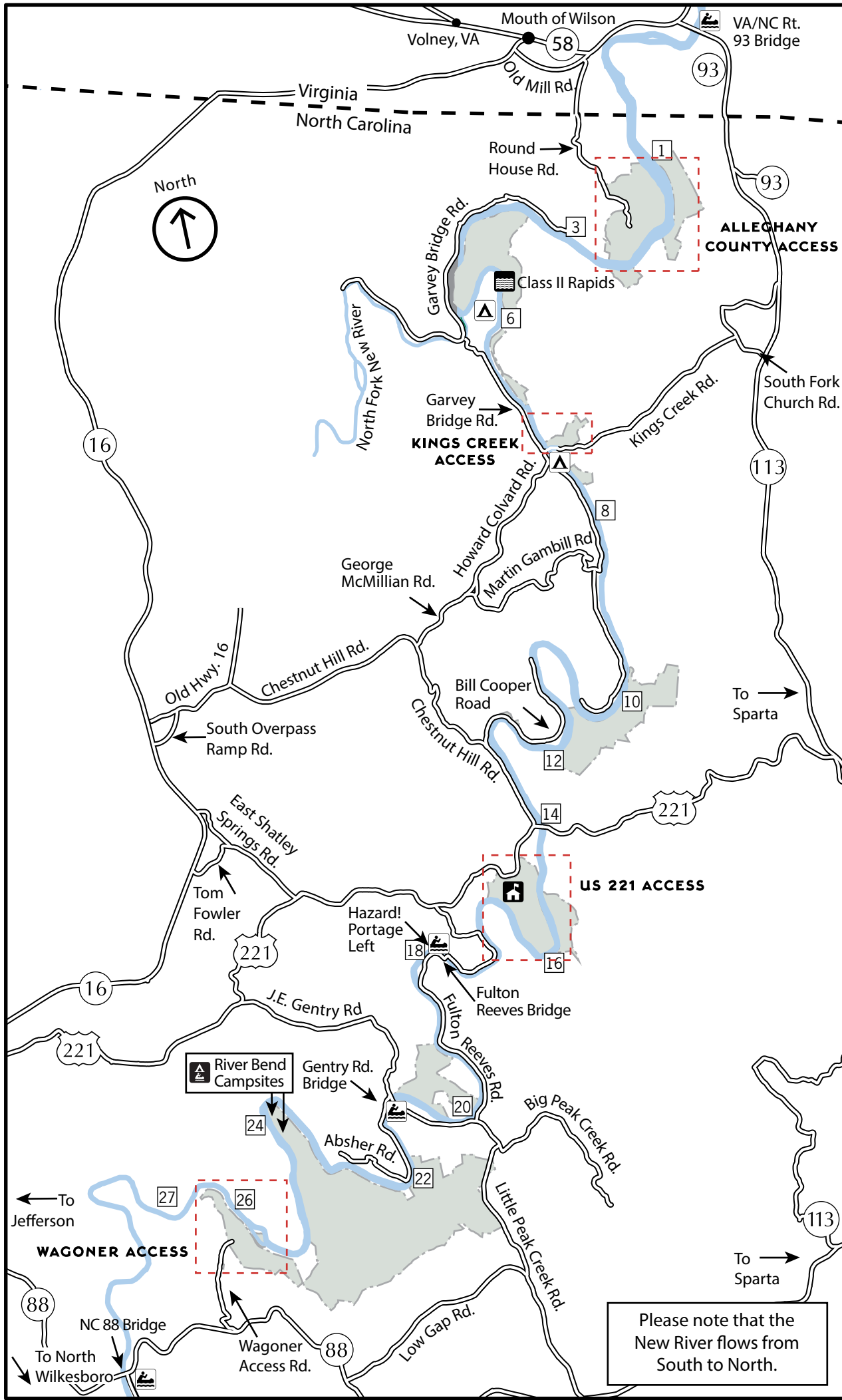
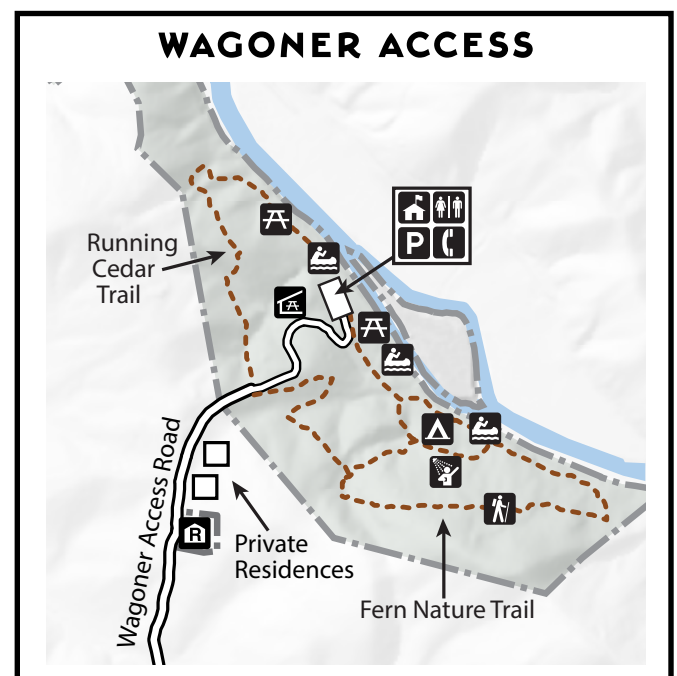
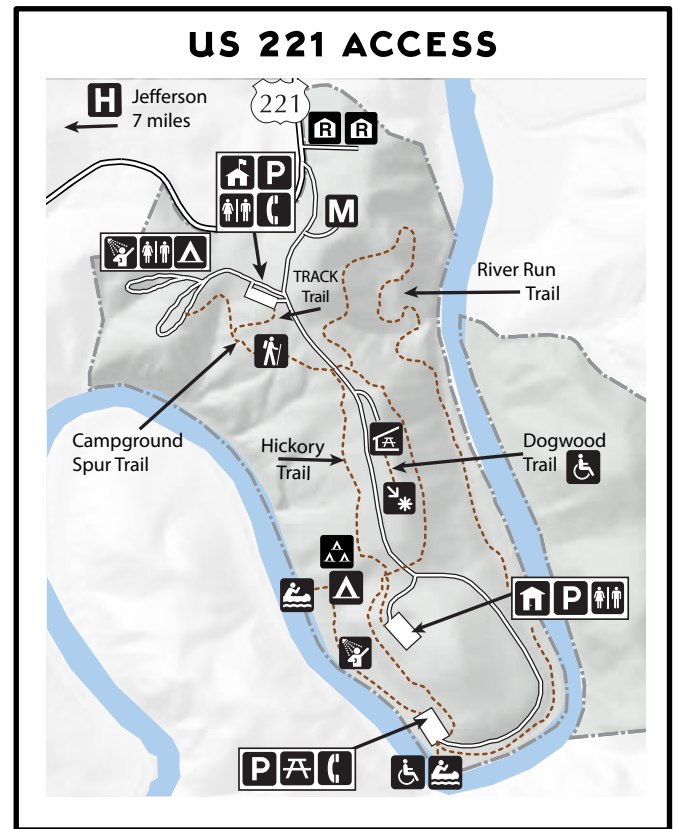


NEW RIVER STATE PARK



01/17



LEGEND

Accessible	Parking	Public Canoe Access
Camping	Park Boundary	Ranger Residence
Canoe-In Only Camping	Park Gate	Rapids
Commercial Camping	Park Office	Restrooms
Community Building	Park-Owned Canoe Access	Roads
Group Camping	Park Maintenance	Showers
Hiking Trail	Picnicking	State Line
Hospital - Emergency 911	Point of Interest	Telephone
Number of River Miles From State Line		

To contact a ranger after hours, call the number posted at the park pay phone.

NEW RIVER SOUTH FORK CANOE ACCESS AREAS

From	To	Miles	Time
NC 88 Bridge	Wagoner Road Access	5.0	2 hr.
*Wagoner Road Access	Gentry Rd. Bridge	5.5	2 hr.
Gentry Road	Fulton Reeves Bridge	3.0	1 hr.
Fulton Reeves Bridge	US 221 Access	2.5	1 hr.
*US 221 Access	US 221 Bridge	2.0	45 min.
US 221 Bridge	Kings Creek Access	7.5	3 hr. 30 min.
*Kings Creek Access	Alleghany County Access	5.0	2 hr. 30 min.
*Alleghany County Access	Va./NC Rt. 93 Bridge	4.0	2 hr.

*New River State Park access areas. Register vehicle for overnight parking. Time estimates based on moderate paddling experience. Vehicles parked overnight in park areas must be registered. Please note that the New River flows from South to North.