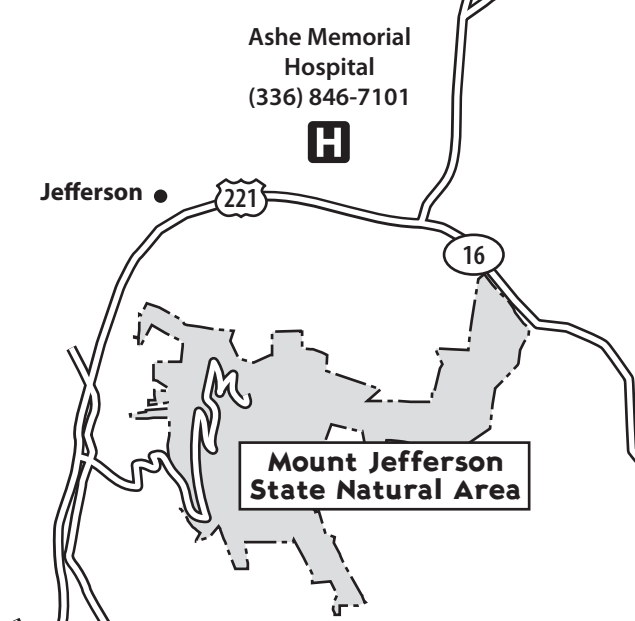
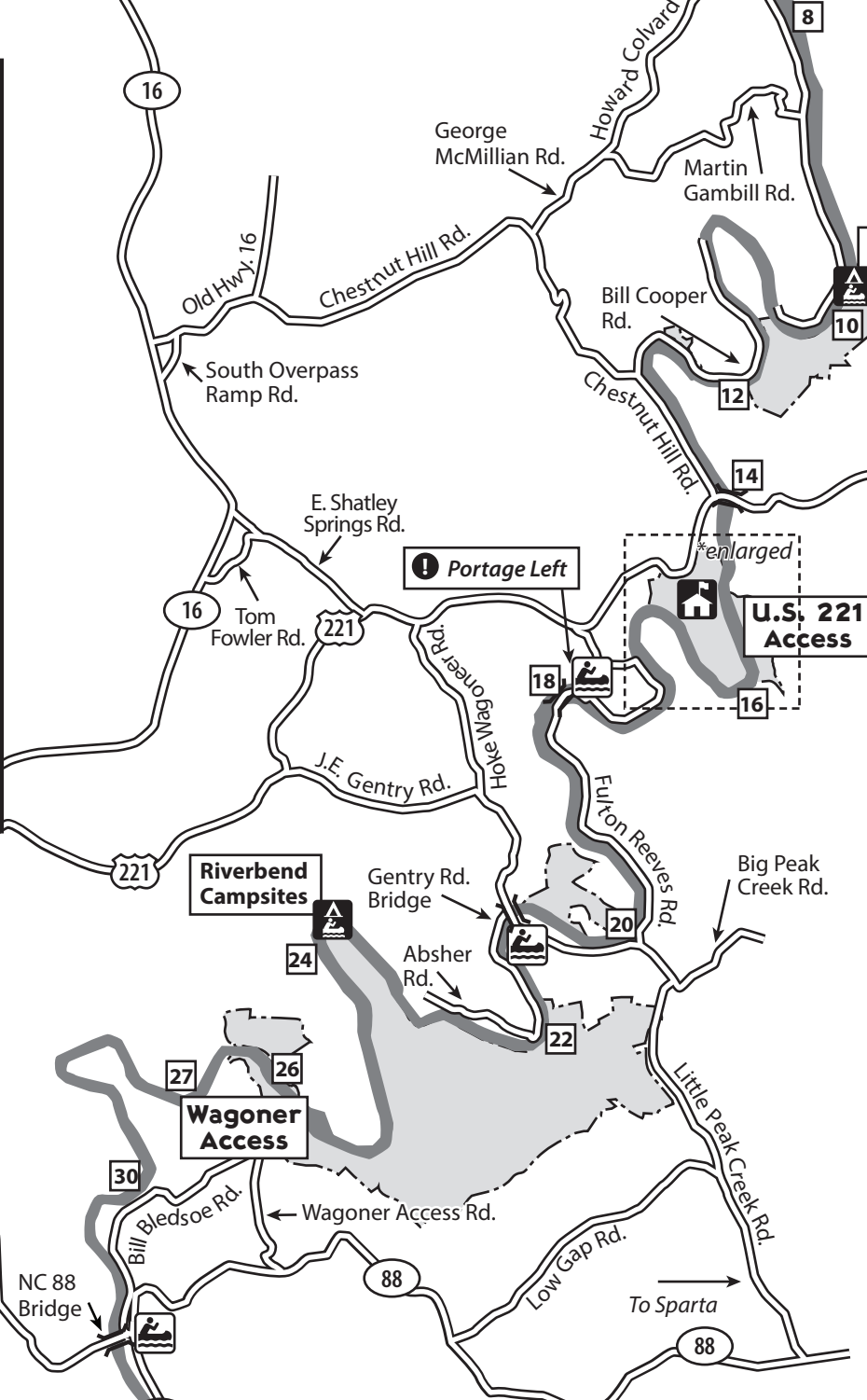
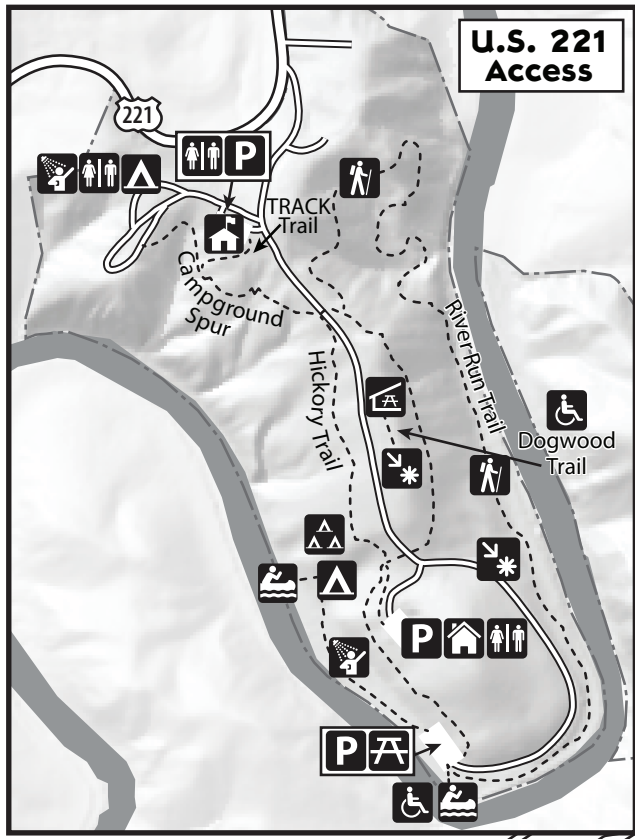
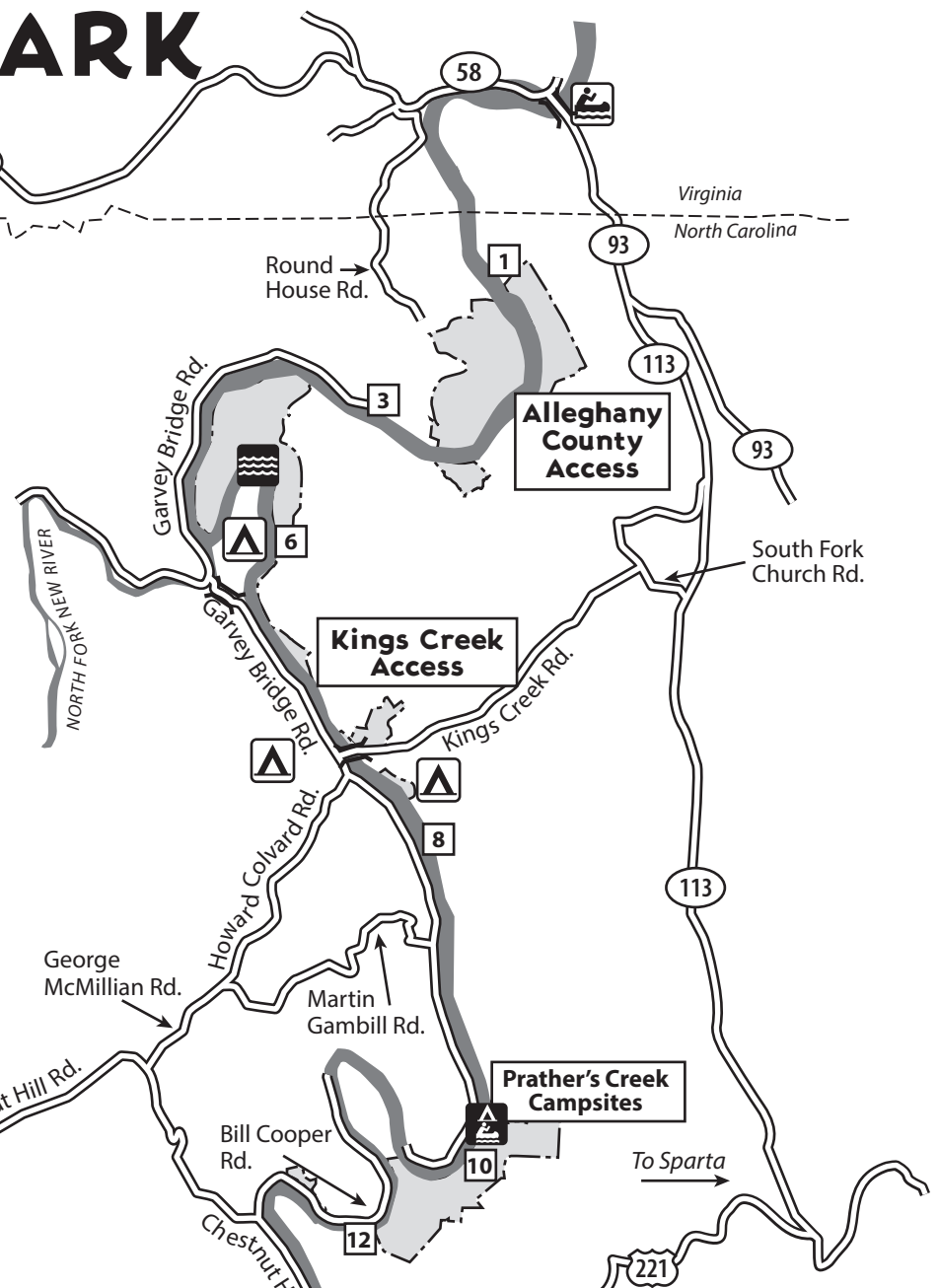


# NEW RIVER STATE PARK

358 New River State Park Road, Laurel Springs, NC 28644  
336-982-2587 new.river@ncparks.gov

Amenity	Elk Shoals	Wagoner	U.S. 221	Kings Creek	Alleghany Co.
Bathhouse		●	●		
Camping		●	●		
Paddle-in camping		●	●		●
Group camping		●	●		●
Canoe access	●	●	●	●	
Community building	●		●		
Hiking trails	●	●	●		●
Park Office		●	●		
Parking	●	●	●	●	
Picnic area	●	●	●	●	
Picnic shelter	●	●	●		
Restroom		●	●	●	●
Swimming	●				



LEGEND	
	Accessible
	Bathhouse
	Bridge
	Camping
	Commercial campground
	Paddle-in camping
	Group camping
	Community building
	Hazard - portage
	Hiking trail
	Hospital
	Minor rapids
	Parking
	Park office
	Picnic area
	Picnic shelter
	Point of interest
	Public canoe access
	Canoe access
	River miles from state line
	Restroom
	Roads
	State line
	Swimming

## NEW RIVER CANOE ACCESS AREAS

From	To	Miles	Paddle Time
N.C. 163 Bridge	*Elk Shoals Access	5.5 miles	3 hours
*Elk Shoals Access	Boggs Rd. Bridge	2 miles	1 hour
Boggs Rd. Bridge	N.C. 88 Bridge	5.5 miles	3 hours
N.C. 88 Bridge	*Wagoner Access	5 miles	2.5 hours
*Wagoner Access	*Riverbend Campsites†	1.5 miles	1 hour
*Riverbend Campsites†	Gentry Rd. Bridge	4 miles	2 hours
Gentry Rd. Bridge	Fulton Reeves Bridge	3 miles	1.5 hours
Fulton Reeves Bridge	*U.S. 221 Access	2.5 miles	1.5 hours
*U.S. 221 Access	U.S. 221 Bridge	2 miles	1 hour
U.S. 221 Bridge	*Prather's Creek Campsites†	4.5 miles	2.5 hours
*Prather's Creek Campsites†	*Kings Creek Access	3 miles	1.5 hours
*Kings Creek Access	*Alleghany Access†	5 miles	2.5 hours
*Alleghany Access†	Virginia/N.C. 93 Bridge	4 miles	2 hours

\*New River State Park Access areas. † Paddle-in campsites and have no vehicle access. Time estimates based on moderate paddling experience. Tubing takes at least twice as long as paddling. Register vehicles for overnight parking.



**!** Please note that the New River flows from South to North.